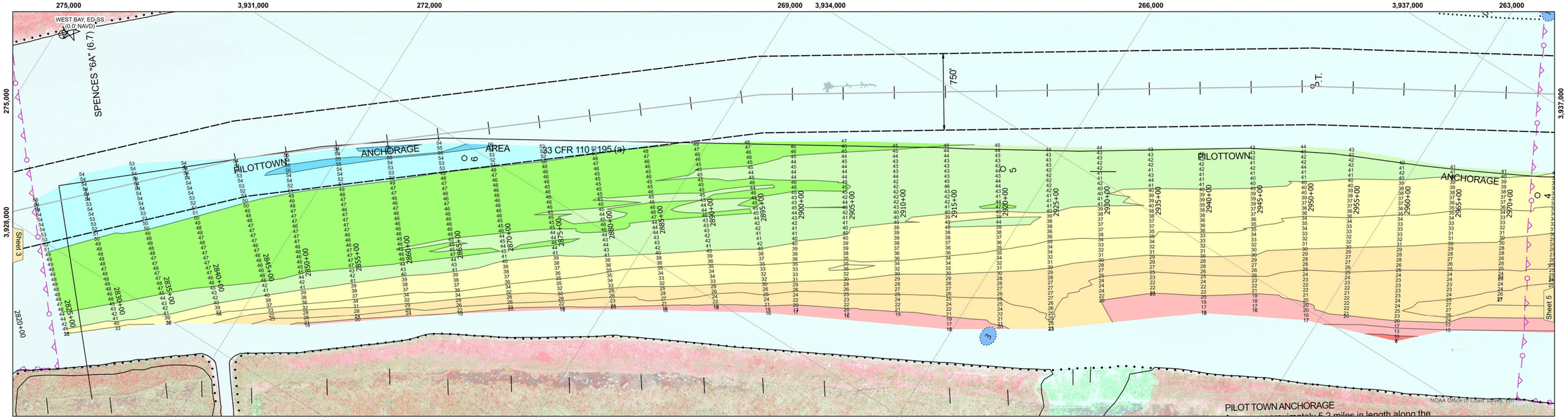

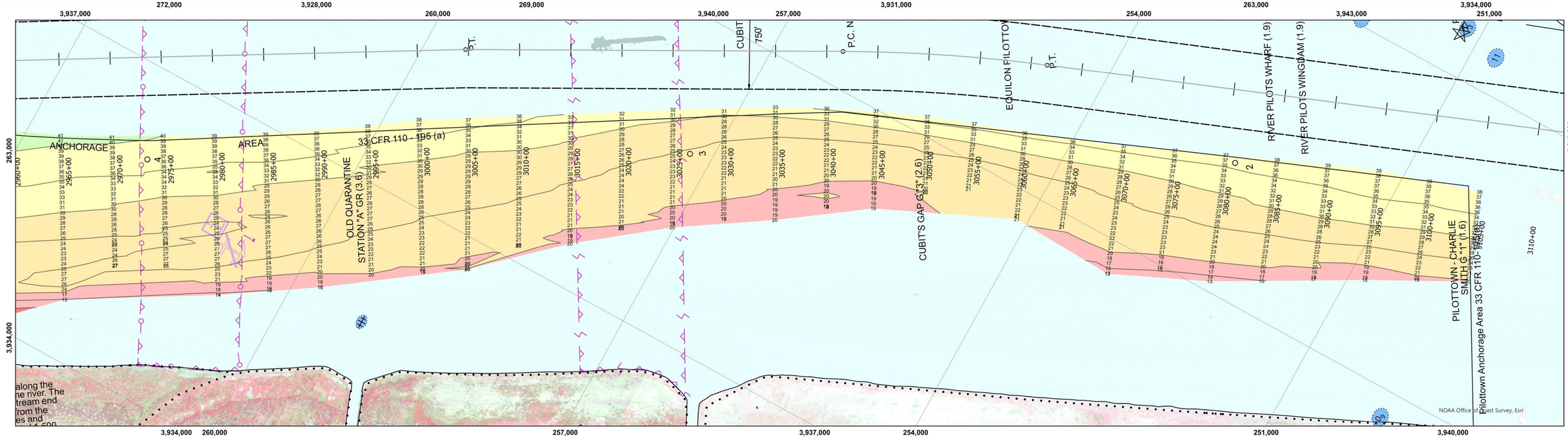

US Army Corps of Engineers
District: CEMVN

DISCLAIMER

Access Constraints: The United States Government furnishes this map/chart/data/information/service on an "as is" basis without any express or implied warranties, including but not limited to, any warranties of merchantability, fitness for a particular purpose, or implied concerning the accuracy, completeness, suitability, or validity of, or the right to use, the map/chart/data/information and the data furnished. The United States shall be not liable for any deficiencies in the form, function, or content of any map/chart/data/information and any consequential damages made thereof. These data belong to the Government. Therefore the recipient fully agrees not to represent these data to anyone as other than Government data or to remove this disclaimer from these data to others without also transferring this Disclaimer.

The information depicted on this map represents the results of a survey conducted on the date indicated and can only be considered to represent the general condition existing at that time.

Distribution Liability: The data represents the results of data collection/processing for a specific US Army Corps of Engineers mission and is intended only for that specific use. As such, it is only valid for its intended use, content, time and accuracy specifications. The user is responsible for the results of any use of this information for other than its intended purpose.

Data Constraints: Hydrographic survey data is subject to change rapidly due to several factors including but not limited to changing environmental conditions and navigation projects. The US Army Corps of Engineers accepts no responsibility for changes in the data after the survey has been completed and the data published. This data is intended for U.S. Army Corps of Engineers internal use. Prudent mariners should not rely solely upon it.

U.S. ARMY CORPS OF ENGINEERS

Surveyed By: JTB & RCC
Plotted By: TSS
Checked By: NSK

Submitted: _____
Recommended: _____ Chief, Survey Section
Approved: _____ Chief, Waterways Maintenance Section

MISSISSIPPI RIVER - B.R. TO GULF
PILOTTOWN ANCHORAGE
SW_00_PTAX_20250106_CS
06 January 2025

Sheet Reference Number
4 of 13

Revison Number:
5.23.12.3-5.23.12.3

VICINITY MAP

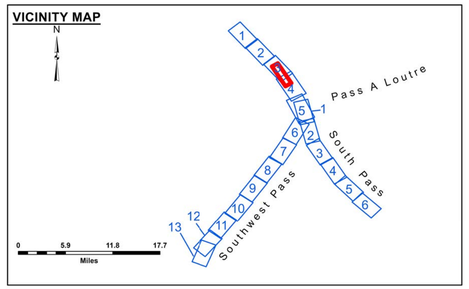

LEGEND

- Federal Navigation Channel
- Federal Navigation Center Line
- As-built Pipeline/Cable
- Unconfirmed Pipeline/Cable
- Project Depth Contour
- Cable Area
- Placement Area
- Anchorage Area
- Obstruction Point
- Wrecks-Submerged
- 3 Fluff Thickness (feet)*
- Borrow Area
- Shoalest Sounding**
- Beacon, General
- Red Navigation Buoy
- Green Navigation Buoy
- -10' and above
- -10' to -20'
- -20' to -30'
- -30' to -40'
- -40' to -45'
- -45' to -50'
- -50' to -55'
- -55' and below

Gage Reading: 0.0 MLLW @ P.T. (01525) @ 1100
Sea Conditions: CHOPPY
Vessel Name: TOBIN
Survey Type: CONDITION, SB
Sounding Frequency***: LOW

Feet
0 500 1,000 1,500 2,000 2,500

NOTES:

Horizontal Coordinate System:
North American Datum of 1983 (NAD83), projected to the State Plane Coordinate System (SPCS), Louisiana South Zone. Distance units in U.S. Survey Feet.

Vertical Datum:
Soundings are shown in feet and indicate depths below Mean Lower Low Water (MLLW, 12-16).
Datum Relationships for gage 01525 as of March 2020:
0.0' NAVD88, 2009.55 = -0.53' MLLW = 2.97' MLG

Distances on the Mississippi River, above and below Head of Passes are shown at 1 mile intervals.

The location of navigation aids are base on and provided by the U.S. Coast Guard.

2024 Aerial Photography data source: Optimal GEO (1998 DOQQ in green)

Reference is N.O.A.A. Navigation Chart No. 11361.

** Shoalest Sounding per Quarter per Reach.

*** High frequency (200 kHz) survey data represents the first signal return at a sounding location and will include suspended solids, known as "fluff", if present. Low frequency (24 kHz) survey data normally penetrates through this "fluff" layer to depict elevations of consolidated bottom material. Low frequency accuracies may vary depending on channel conditions and fathometer settings.