

DISCLAIMER: The data represented by this activity and indicates the general existing conditions. As such, the user is responsible for the results of any of the application of the data for other than its intended purpose. While the Corps is not liable for any damage or injury resulting from the use of this data, the Corps does not warrant the accuracy, completeness, or reliability of the data for any purpose other than that for which it was collected. The Corps is not responsible for any damage or injury resulting from the use of this data for any purpose other than that for which it was collected.

DISCLAIMER: The United States Government furnishes these data and the recipient accepts and uses them with the express understanding that the data are not to be used for any purpose other than that for which they were collected. The recipient is responsible for the results of any use of these data for any purpose other than that for which they were collected. The recipient may not transfer these data to others without the written consent of the U.S. Army Corps of Engineers. The information depicted on this map represents the results of a survey conducted on the date shown on the map. It is not intended to represent the general condition existing at that time.

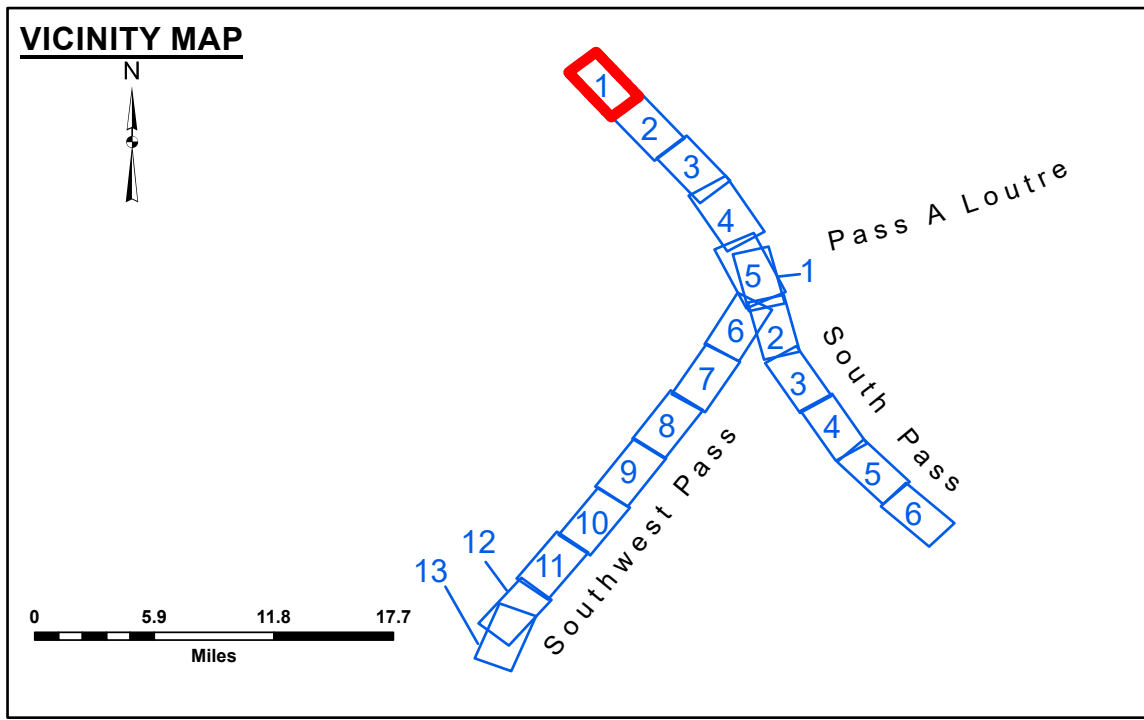
Submitted:	Submitted By:
Recommended:	Recommended By:
Checked:	Checked By:
Approved:	Approved By:

U.S. ARMY CORPS OF ENGINEERS
NEW ORLEANS DISTRICT

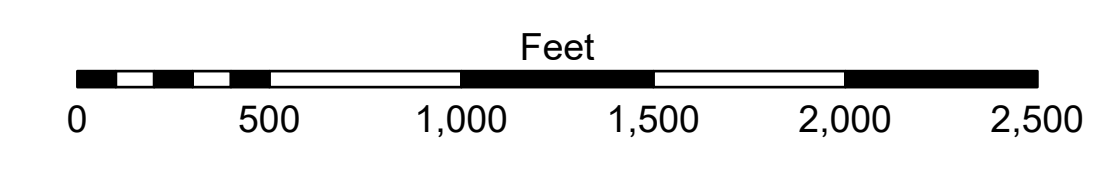

**MISSISSIPPI RIVER - B. R. TO GULF
SOUTHWEST PASS - SHEET 1
SW_01_SWP_20250227_CS
27 February 2025**

**Sheet
Reference
Number
1 of 13**

Revision Number:
5.12.3-3.23.12.3



LEGEND	
--- Federal Navigation Channel	○ Cable Area
— Federal Navigation Center Line	□ Placement Area
— As-built Pipeline/Cable	□ Anchorage Area
..... Unconfirmed Pipeline/Cable	⊗ Obstruction Point
— Project Depth Contour	★ Wrecks-Submerged
3 Fluff Thickness (feet)*	★ Beacon, General
□ Borrow Area	◆ Red Navigation Buoy
● Shoalest Sounding**	◆ Green Navigation Buoy
■ -10' and above	
■ -10' to -20'	
■ -20' to -30'	
■ -30' to -40'	
■ -40' to -45'	
■ -45' to -50'	
■ -50' to -55'	
■ -55' and below	



NOTES:
Horizontal Coordinate System:
North American Datum of 1983 (NAD83), projected to the State Plane Coordinate System (SPCS), Louisiana South Zone. Distance units in U.S. Survey Feet.
Vertical Datum:
Soundings are shown in feet and indicate depths below Mean Lower Low Water (MLLW, 12-16).
Datum Relationships for gage 01480 as of March 2020:
0.0' NAVD83, 2009.55 = -0.53' MLLW = 2.97' MLG
Distances on the Mississippi River, above and below Head of Passes are shown at 1 mile intervals.
The location of navigation aids are base on and provided by the U.S. Coast Guard.
2024 Aerial Photography data source: Optimal GEO (1998 DOQQ in green)
Reference is N.O.A. Navigation Chart No. 11361.
** Shoalest Sounding per Quarter per Reach.
*** High frequency (200 kHz) survey data represents the first signal return at a sounding location and will include suspended solids, known as "fluff", if present. Low frequency (24 kHz) survey data normally penetrates through this "fluff" layer to depict elevations of consolidated bottom material. Low frequency accuracies may vary depending on channel conditions and fathometer settings.