

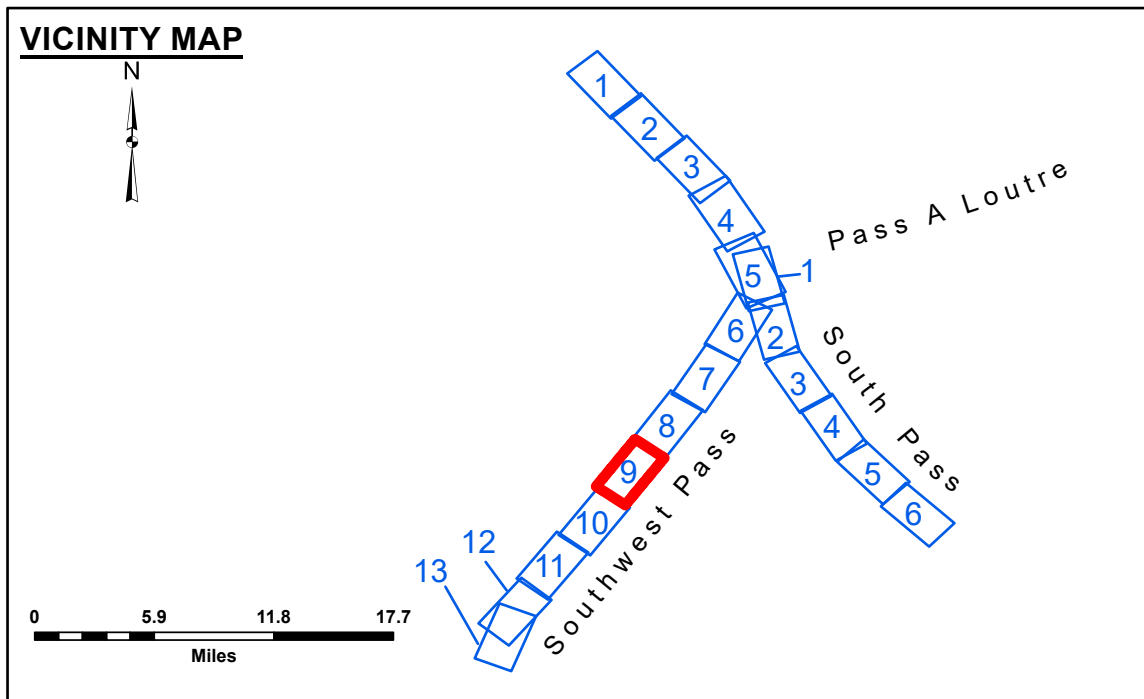
DISCLAIMER: The data represented on this map were collected by the Corps of Engineers and are not intended for use in any other application. The user is responsible for the results of any application of the data for other than its intended purpose. The Corps of Engineers does not warrant the accuracy of the data for any other use. The Corps of Engineers is not responsible for any damage or injury resulting from the use of this map. The Corps of Engineers is not responsible for any damage or injury resulting from the use of this map.

DISCLAIMER: The United States Government furnishes this data and the recipient accepts and uses them with the express understanding that the Government makes no warranty, expressed or implied, concerning the accuracy, completeness, or timeliness of the data furnished. The United States Government is not liable for any damage or injury resulting from the use of this data. The recipient agrees not to release these data to anyone else without the written consent of the Government. The recipient may not transfer these data to others without obtaining the Government's written consent. The information depicted on this map represents the results of a survey conducted on or about the date shown on the map. The information is not intended to represent the general condition existing at that time.


Submitted:	Surveyed By:	Checked By:
Recommended:	RCB & RCC	MSK
Approved:	Plotted By:	
	LLD	

U.S. ARMY CORPS OF ENGINEERS
NEW ORLEANS DISTRICT

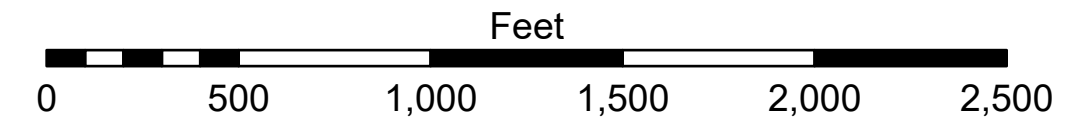
**MISSISSIPPI RIVER - B.R. TO GULF
SOUTHWEST PASS - SHEET 9
SW_09_SWPX_20250312_CS
12 March 2025**



LEGEND		3 Fluff Thickness (feet)*	
--- Federal Navigation Channel	○ Cable Area	Blue	-10' and above
— Federal Navigation Center Line	□ Placement Area	Yellow	-10' to -20'
— As-built Pipeline/Cable	□ Anchorage Area	Orange	-20' to -30'
..... Unconfirmed Pipeline/Cable	⊗ Obstruction Point	Light Green	-30' to -40'
— Project Depth Contour	⊗ Wrecks-Submerged	Green	-40' to -45'
	★ Beacon, General	Light Blue	-45' to -50'
	◆ Red Navigation Buoy	Blue	-50' to -55'
	◆ Green Navigation Buoy	Dark Blue	-55' and below
	□ Borrow Area		
	● Shoalest Sounding**		



Gage Reading: 0.2 MLLW @ LIGHT 14 (01625) @ 0940
 Sea Conditions: CALM
 Vessel Name: TOBIN
 Survey Type: CONDITION, SB
 Sounding Frequency***: LOW



NOTES:
 Horizontal Coordinate System: North American Datum of 1983 (NAD83), projected to the State Plane Coordinate System (SPCS), Louisiana South Zone. Distance units in U.S. Survey Feet.
 Vertical Datum: Mean Lower Low Water (MLLW, 12-16).
 Soundings are shown in feet and indicate depths below Mean Lower Low Water (MLLW, 12-16). Datum Relationships for gage 01625 as of March 2020: 0.0' NAVD83, 2009.55 = 3.90' MLLW = 3.90' MLG
 Distances on the Mississippi River, above and below Head of Passes are shown at 1 mile intervals.
 The location of navigation aids are based on and provided by the U.S. Coast Guard.
 2024 Aerial Photography data source: Optimal GEO (1998 DOQQ in green)
 Reference is N.O.A. Navigation Chart No. 11361.
 ** Shoalest Sounding per Quarter per Reach.
 *** High frequency (200 kHz) survey data represents the first signal return at a sounding location and will include suspended solids, known as "fluff", if present. Low frequency (24 kHz) survey data normally penetrates through this "fluff" layer to depict elevations of consolidated bottom material. Low frequency accuracies may vary depending on channel conditions and fathometer settings.

Sheet Reference Number
 9 of 13
 Revision Number: 5.3.12-3.23.12.3