

NOTE: SEE SHEET G-03 FOR GENERAL NOTES

NOTE: SEE SHEET C-30 FOR CAMERON LOOP



US Army Corps of Engineers District: CEMVN

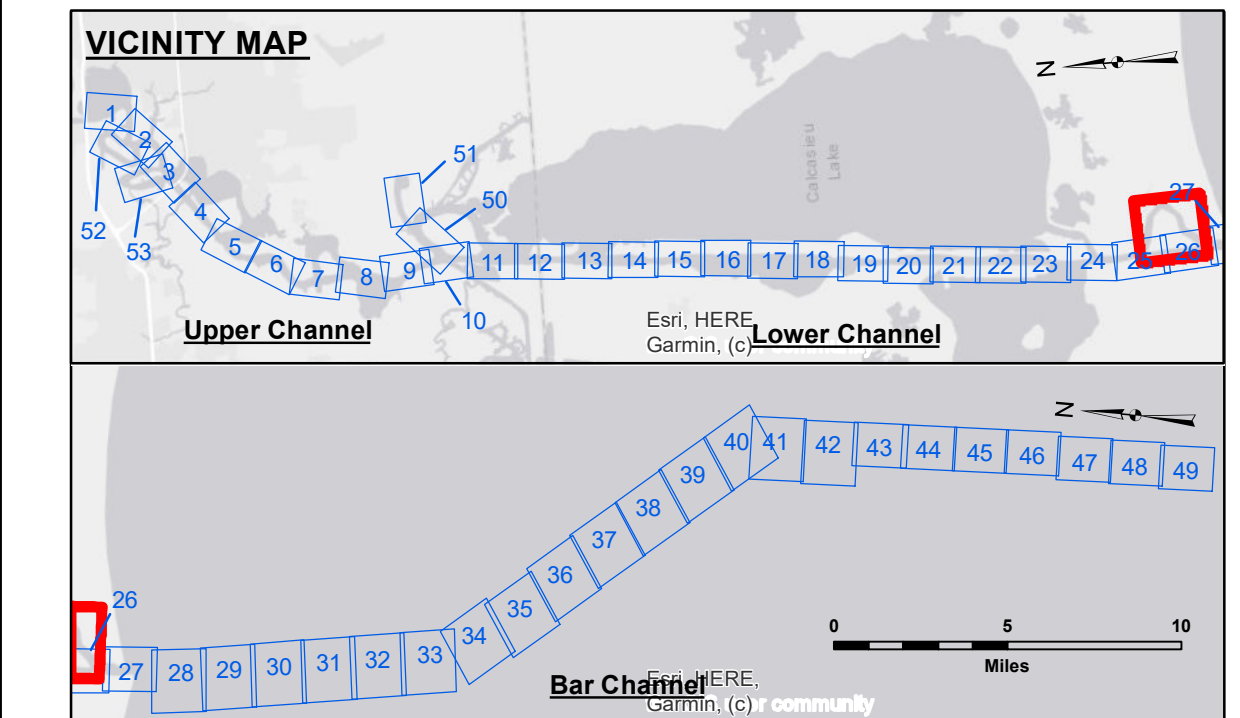
DISCLAIMER: The United States Government is authorized to reproduce and distribute reprints for government purposes not withstanding any copyright notation that may appear hereon. This work is in the public domain in the United States of America. The U.S. Army Corps of Engineers is not responsible for the results or use of the information contained herein. The user assumes all liability for any use of the information contained herein. The U.S. Army Corps of Engineers is not responsible for the results or use of the information contained herein. The U.S. Army Corps of Engineers is not responsible for the results or use of the information contained herein.

Submitted:	SP: JS
Recommended:	JH
Approved:	JH

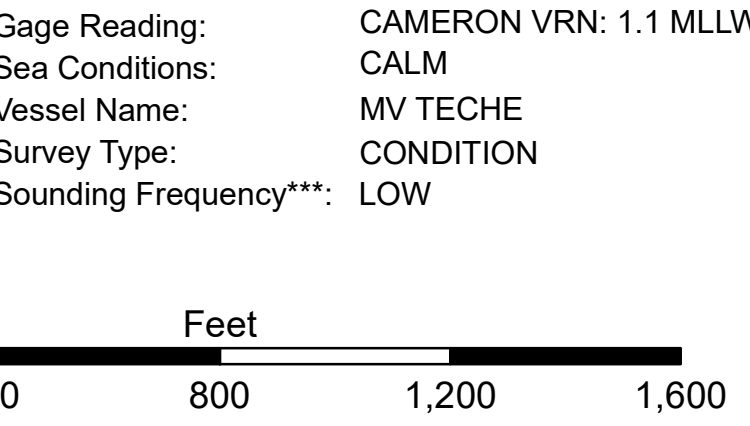
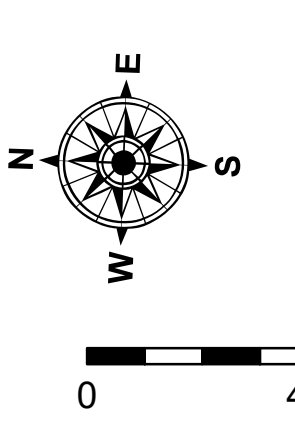
U.S. ARMY CORPS OF ENGINEERS
NEW ORLEANS DISTRICT
CALCASIEU SHIP CHANNEL
CAMERON LOOP
CR_00_CML_20240820_CS
20 August 2024

Sheet Reference Number
1 of 1

Revision Number:
4.2.20240420



LEGEND		
--- Federal Navigation Channel	□ Cable Area	□ Borrow Area
--- Federal Navigation Center Line	□ Placement Area	● Shoalest Sounding**
— As-built Pipeline/Cable	□ Anchorage Area	★ Beacon, General
..... Unconfirmed Pipeline/Cable	⊗ Obstruction Point	★ Red Navigation Buoy
— Project Depth Contour	⚓ Wrecks-Submerged	★ Green Navigation Buoy
		■ -16' and above
		■ -16' to -21'
		■ -21' to -26'
		■ -26' to -33'
		■ -33' to -39'
		■ -39' to -41'
		■ -41' to -43'
		■ -43' and below



NOTES:
Horizontal Coordinate System:
North American Datum of 1983 (NAD83), projected to the State Plane Coordinate System (SPCS), Louisiana South Zone. Distance units in U.S. Survey Feet.
Vertical Datum:
Soundings are shown in feet and indicate depths below Mean Lower Low Water Datum (MLLW). Datum Relationships for gage 73650 as of December 2013:
0.0' NAVD88 (2009.55) = 1.3' MLLW = 2.3' MLG or 0.0' MLLW = 1.0' MLG
Distances on the Calcasieu River are shown at 1 mile intervals.
The location of navigation aids are based on and provided by the U.S. Coast Guard and USACE survey crews.
2010 Aerial Photography data source: NAIP
Reference is N.O.A. Navigation Chart No. 11339.
** Shoalest Sounding per Quarter per Reach.
*** High frequency (200 kHz) survey data represents the first signal return at a sounding location and will include suspended solids, known as "fluff", if present. Low frequency (20 kHz) survey data normally penetrates through this "fluff" layer to depict elevations of consolidated bottom material. Low frequency accuracies may vary depending on channel conditions and fathometer settings.