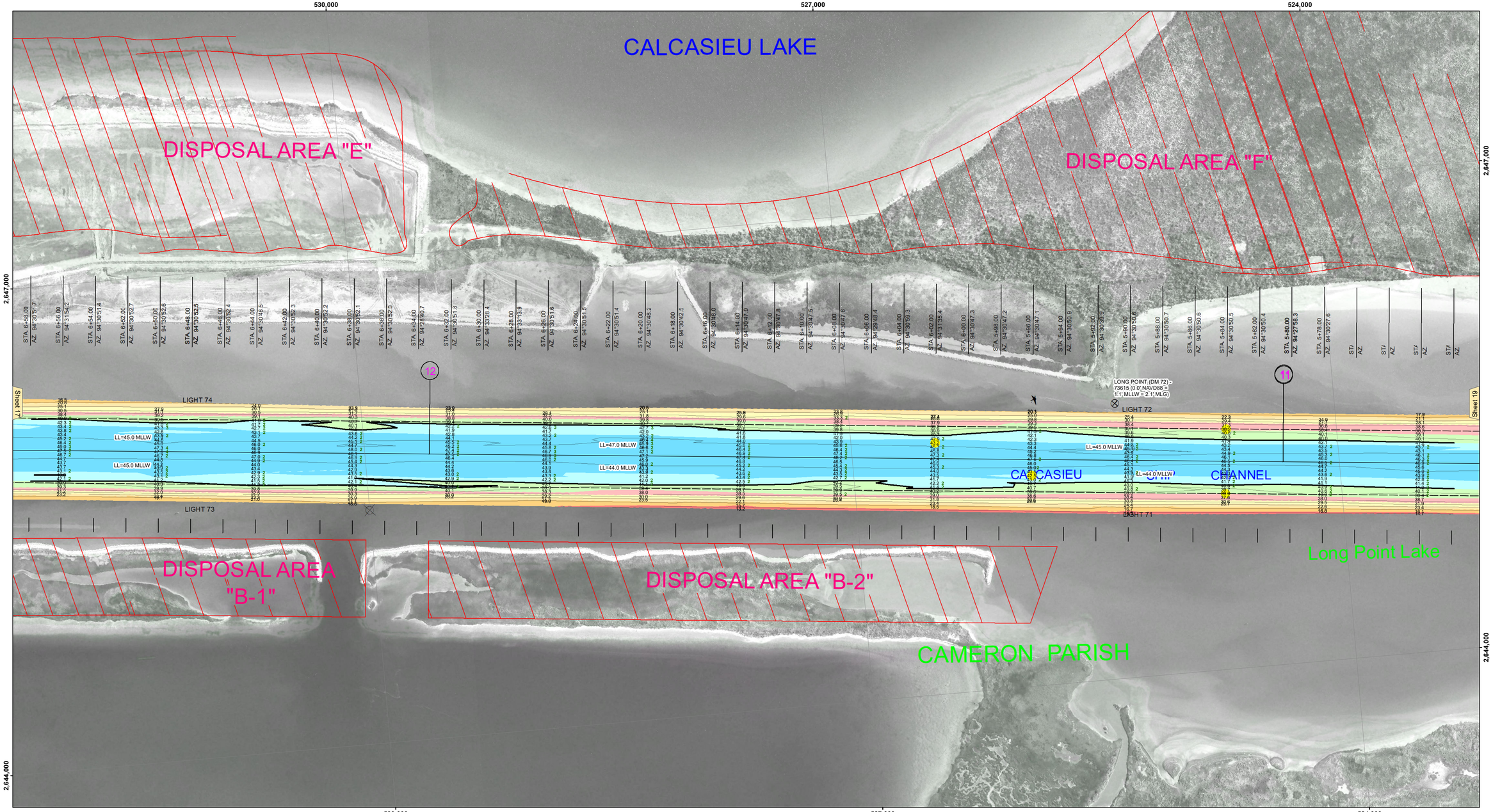

VICINITY MAP

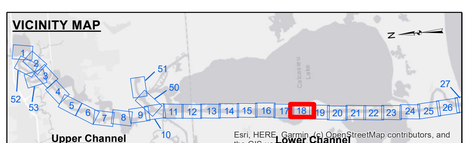

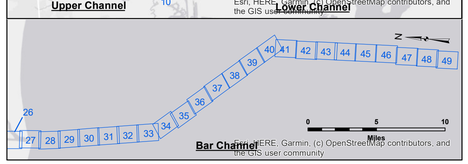

LEGEND

- Federal Navigation Channel
- Federal Navigation Center Line
- As-built Pipeline/Cable
- Unconfirmed Pipeline/Cable
- Project Depth Contour
- Cable Area
- Placement Area
- Anchorage Area
- Obstruction Point
- Wrecks-Submerged
- Fluff Thickness (feet)*
- Shoalest Sounding**
- Beacon, General
- Red Navigation Buoy
- Green Navigation Buoy
- -16' and above
- -16' to -21'
- -21' to -26'
- -26' to -33'
- -33' to -39'
- -39' to -41'
- -41' to -43'
- -43' and below

Gage Reading: DM 72 VRN: 0.05 MLLW AVG
Sea Conditions: CHOPPY
Vessel Name: MV TECHE
Survey Type: CONDITION
Sounding Frequency***: LOW

Feet: 0 400 800 1,200 1,600

NOTES:

Horizontal Coordinate System:
North American Datum of 1983 (NAD83), projected to the State Plane Coordinate System (SPCS), Louisiana South Zone. Distance units in U.S. Survey Feet.

Vertical Datum:
Soundings are shown in feet and indicate depths below Mean Lower Low Water Datum (MLLW).
Datum Relationships for gage 73615 as of December 2013:
0.0' NAVD88 (2009.55) = 1.1' MLLW = 2.1' MLG or 0.0' MLLW = 1.0' MLG

Distances on the Calcasieu River are shown at 1 mile intervals.

The location of navigation aids are base on and provided by the U.S. Coast Guard and USACE survey crews.

2022 Aerial Photography data source: PAR LLC

Reference is N.O.A.A. Navigation Chart No. 11339.

* Difference between high and low frequency elevations where greater than 1.0'.

** Shoalest Sounding per Quarter per Reach.

*** High frequency (200 kHz) survey data represents the first signal return at a sounding location and will include suspended solids, known as "fluff", if present. Low frequency (20 kHz) survey data normally penetrates through this "fluff" layer to depict elevations of consolidated bottom material. Low frequency accuracies may vary depending on channel conditions and fathometer settings.

US Army Corps of Engineers
District: CEMVN

DISCLAIMER
Access Constraints: The United States Government furnishes this data and information on an "as is" basis. The recipient agrees to understanding that the US Government makes no warranties, expressed, or implied concerning the accuracy, completeness, reliability, usability, or suitability for any purpose of the data and information and the data furnished. The United States shall be held harmless from any liability resulting from the use of the data made thereof. These data belong to the Government. Therefore the recipient fully agrees not to represent these data to anyone as other than Government data or information and to hold harmless for these data to others without also transferring this Disclaimer.

The information depicted on this map represents the results of a survey conducted on the date indicated and can only be considered to represent the general conditions existing at that time.

Distribution Liability: The data represents the results of data collected by the U.S. Army Corps of Engineers during a specific activity and indicates the general existing conditions. As such, it is only valid for its intended use, content, time and accuracy of the application of the data for other than its intended purpose.

Data Constraints: Hydrographic survey data is subject to change because of the dynamic nature of waterways and coastal areas. Shoaling activity and natural shoaling and scouring processes. The U. S. Army Corps of Engineers does not warrant the accuracy of the data in the hydrographical conditions which develop after the date of publication. This data is intended for U. S. Army Corps of Engineers' internal use. Present channel shoal and dredging report.

U.S. ARMY CORPS OF ENGINEERS
NEW ORLEANS DISTRICT

Submitted:

Recommended: Chief, Survey Section

Approved: Chief, Waterways Maintenance Section

Surveyed By: SP, JS
Plotted By: JH
Checked By: JH

CALCASIEU SHIP CHANNEL
LOWER SHEET 18
CR_18_LWR_20241203_CS
03 December 2024

Sheet Reference Number
18 of 53

Revison Number:
4.2-20200420