



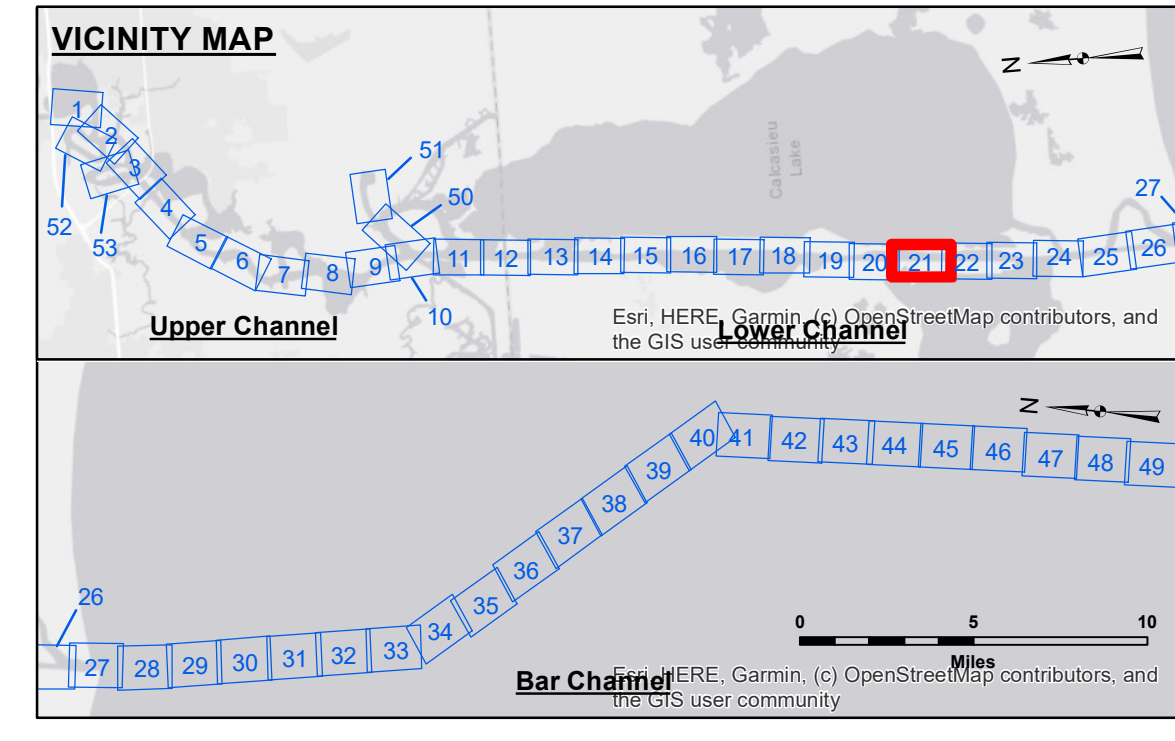
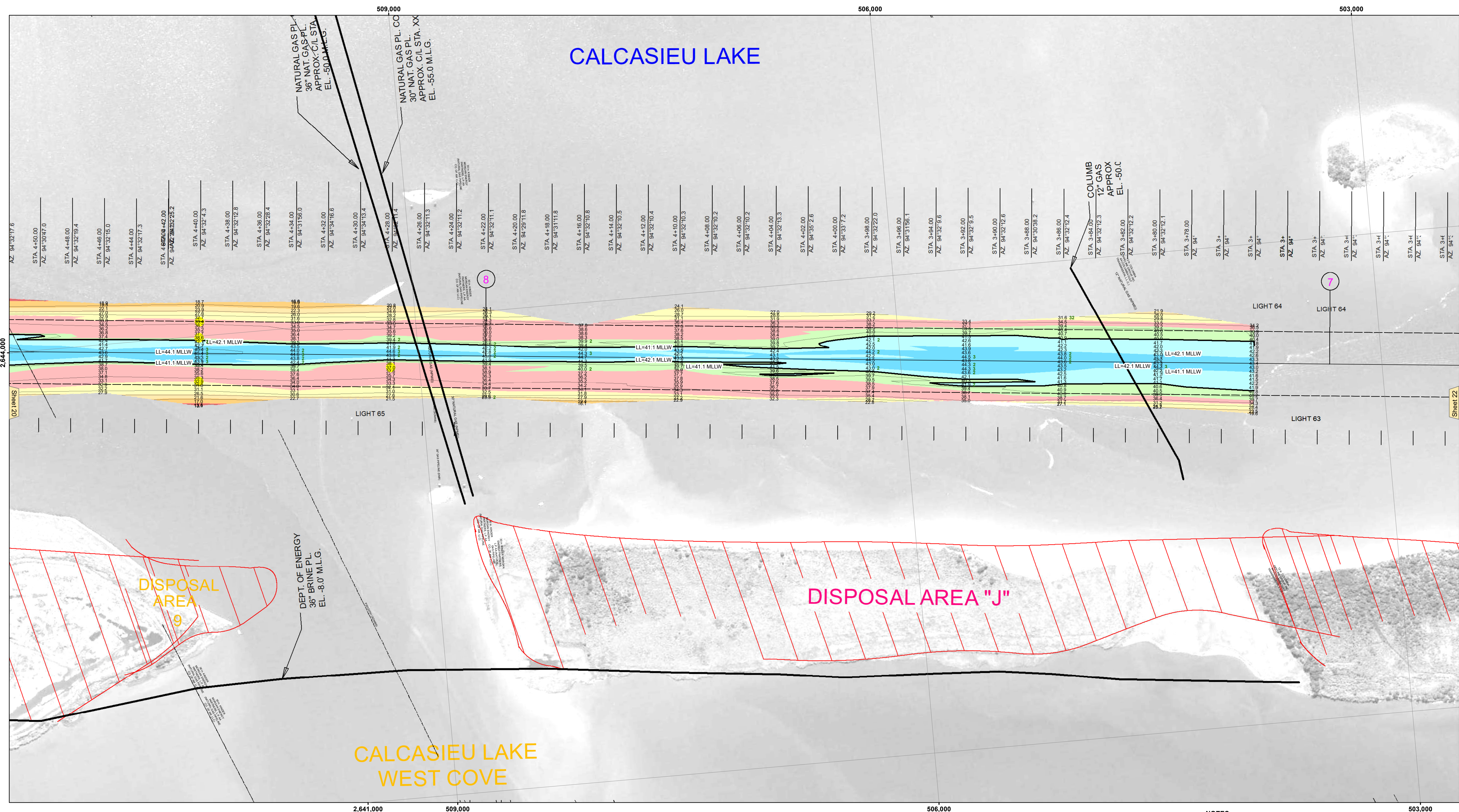
Access/Conductance: The United States Government furnishes these data and the recipient accepts and uses them with the express understanding that the data are not to be used for any purpose other than that for which they were originally intended. The user is responsible for the results of any use of the data for other than the intended purpose. Data Constraints: Hydrographic survey data is subject to change due to several factors including but not limited to changing hydrographic conditions which develop after the date of the survey. The information depicted on this map represents the results of a survey conducted on the date shown and is not to be considered a representation of the general condition existing at that time.

Table with columns: Submitted, Recommended, Approved. Values include RYLAND/ADAMS, AO, and AO.

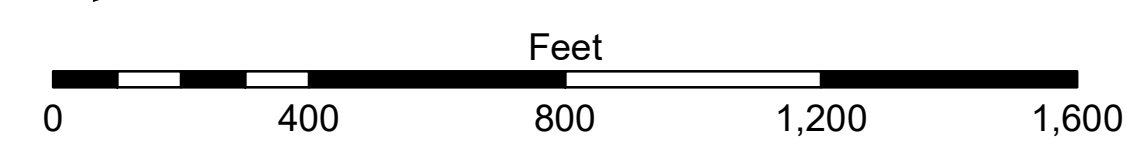
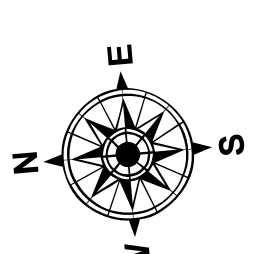
CALCASIEU SHIP CHANNEL LOWER SHEET 21 CR_21_LWR_20200924_PR 24 September 2020

Sheet Reference Number 21 of 53

Revision Number: 4.1-20191105



LEGEND table with symbols for Federal Navigation Channel, Cable Area, Placement Area, etc., and color-coded depth contours.



NOTES: Horizontal Coordinate System: North American Datum of 1983 (NAD83)... Vertical Datum: Soundings are shown in feet and indicate depths below Mean Lower Low Water Datum (MLLW)...