

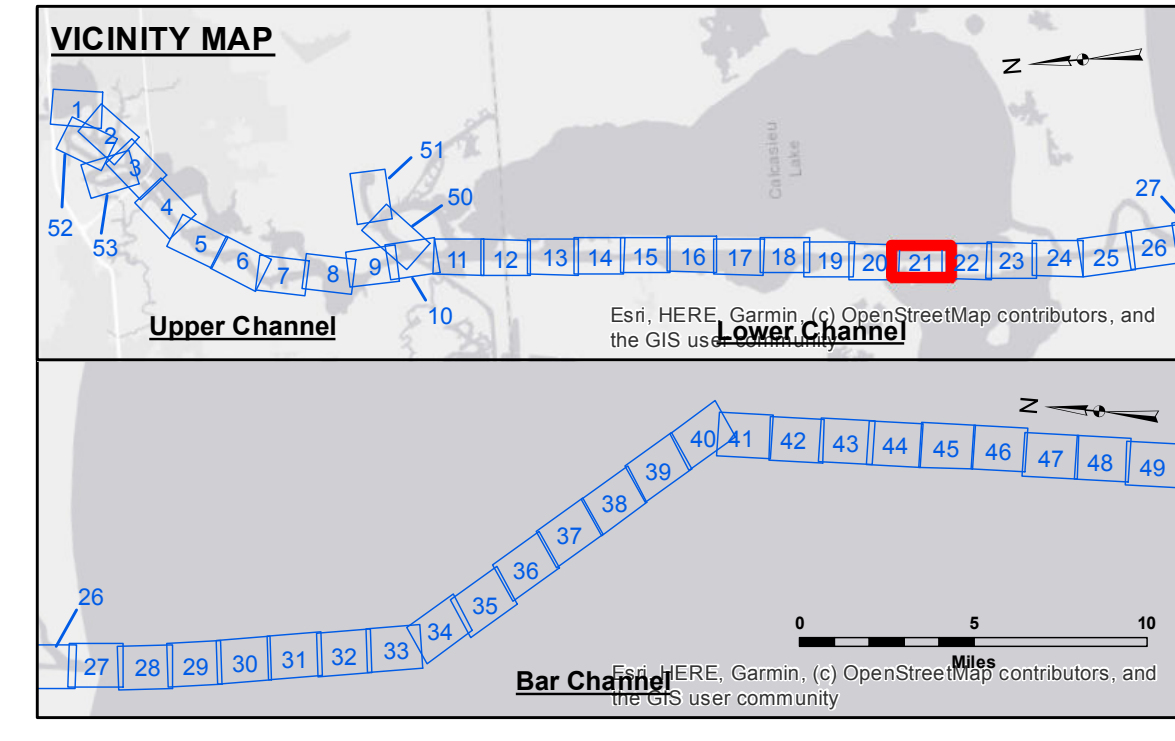
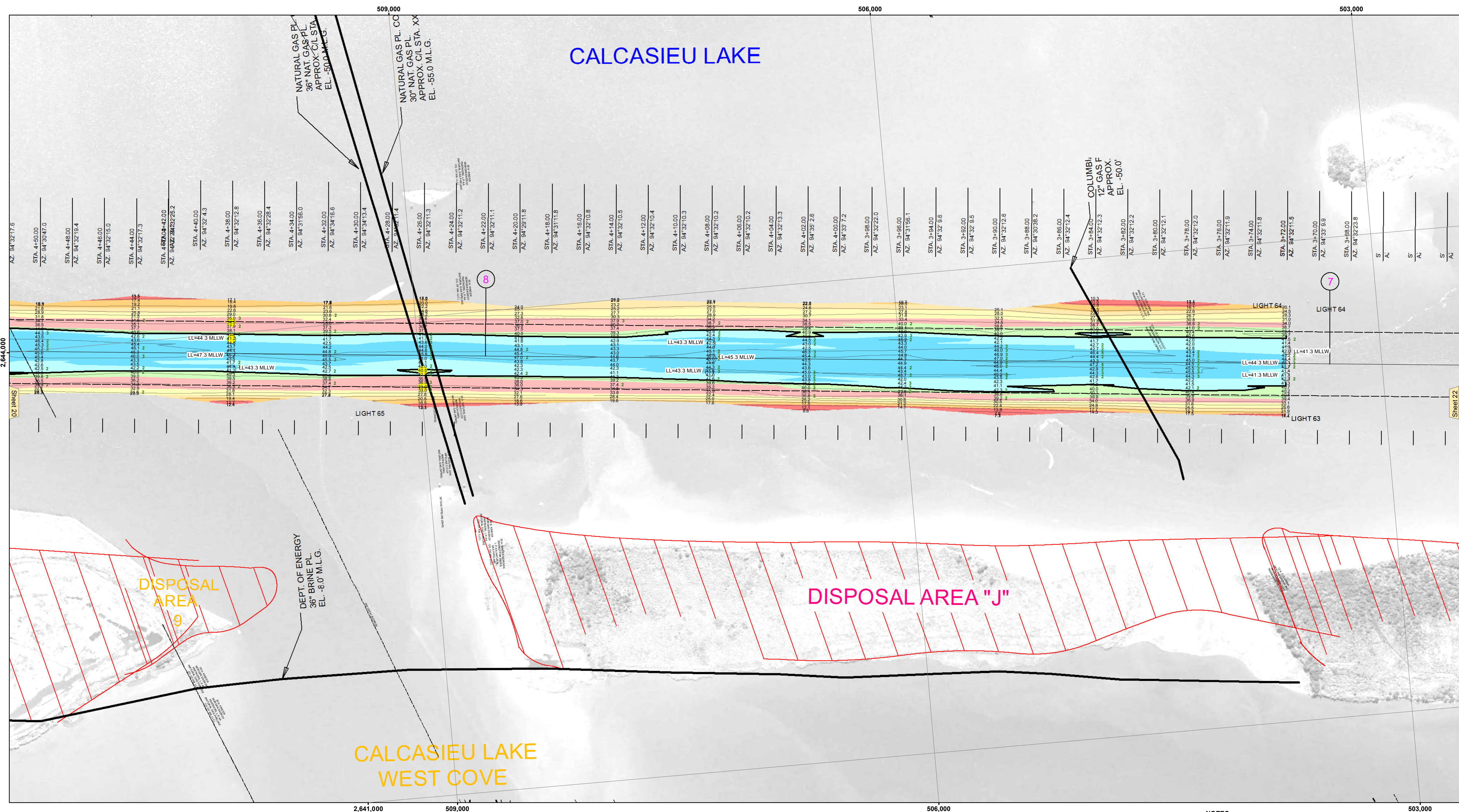


DISCLAIMER: The data represents the results of data collection... The user is responsible for the results... The information depicted on this map represents the results of a... considered to represent the general condition existing at that time.

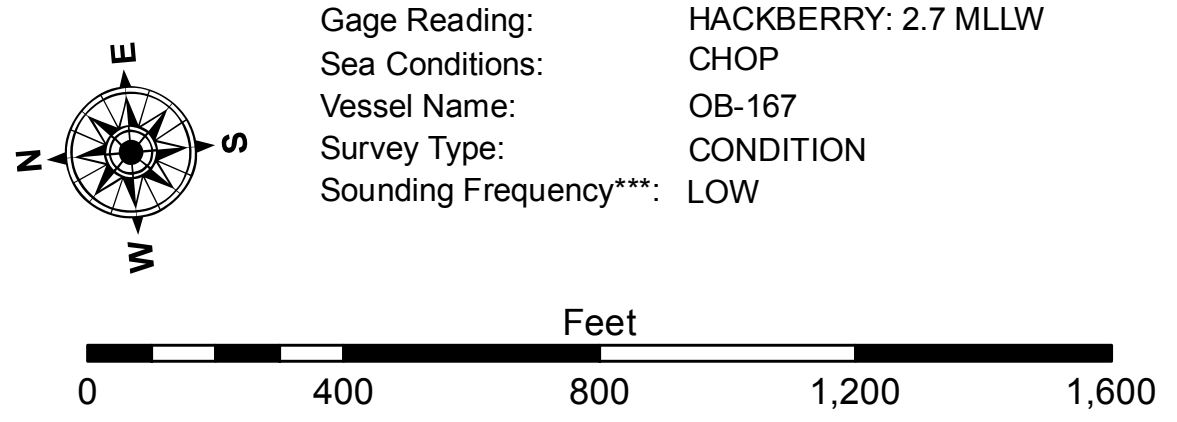
Table with 3 columns: Submitted, Plotted By, Checked By. Values include SPDS, AO, and AC.

CALCASIEU SHIP CHANNEL LOWER SHEET 21 CR_21_LWR_20201027_CS 27 October 2020

Sheet Reference Number 21 of 53



LEGEND table defining symbols for Federal Navigation Channel, Cable Area, Fluff Thickness, Shoalest Sounding, Beacons, Buoy types, Placement Area, Anchorage Area, Obstruction Point, Wrecks, and Depth Contours.



NOTES: Horizontal Coordinate System: North American Datum of 1983 (NAD83)... Vertical Datum: Soundings are shown in feet and indicate depths below Mean Lower Low Water Datum (MLLW)...