



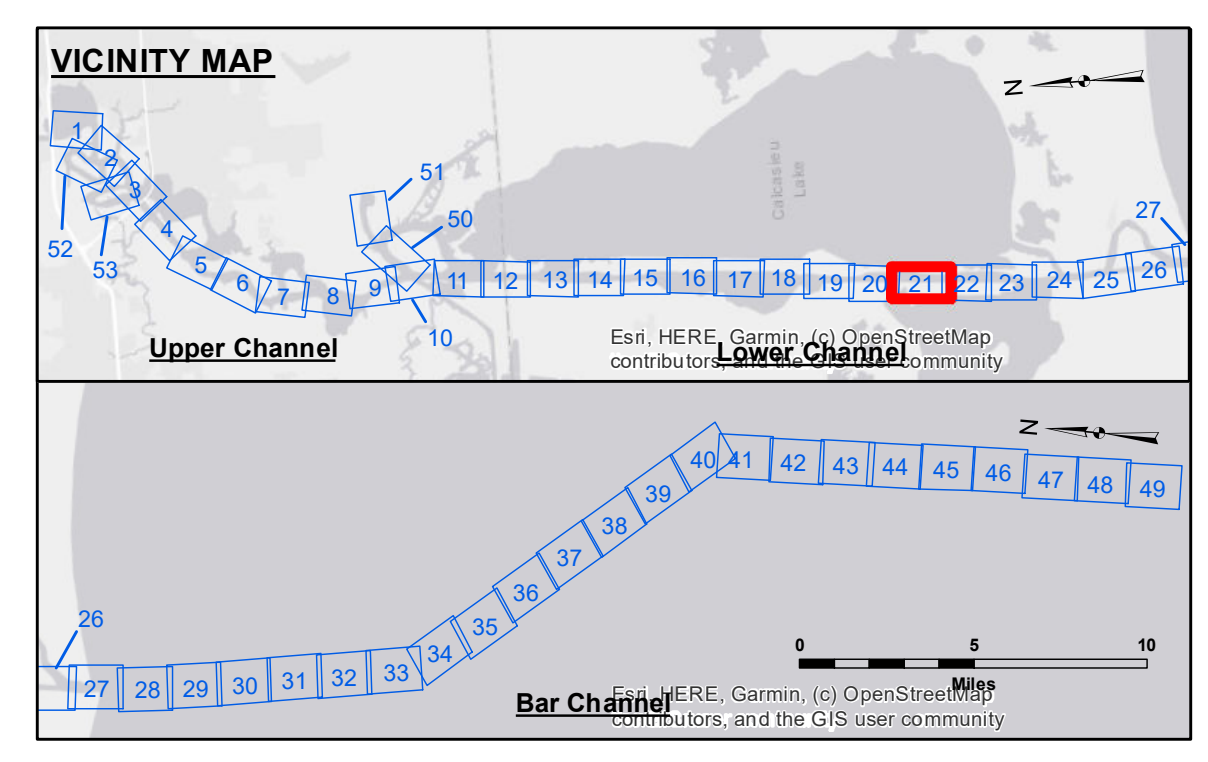
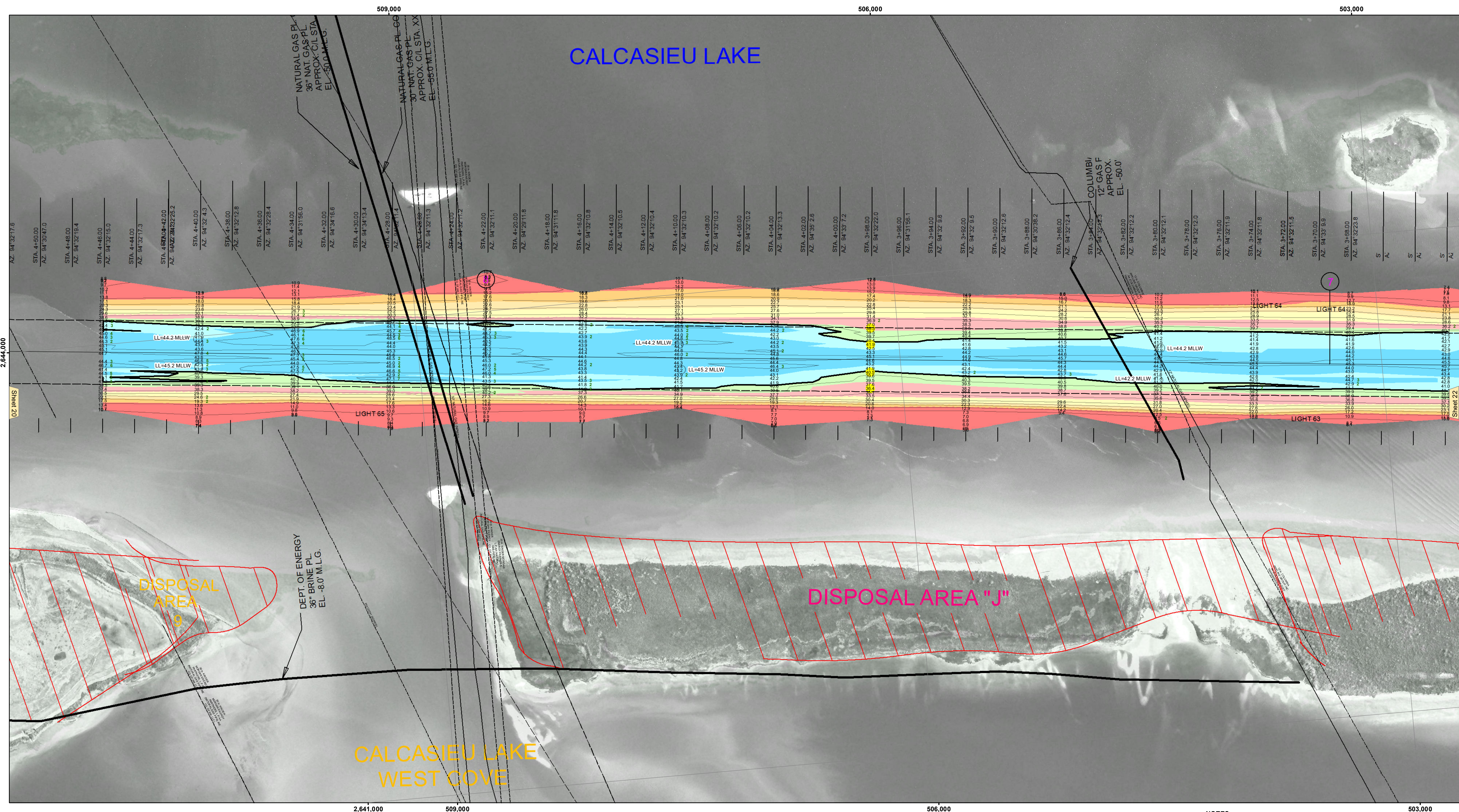
Access/Use: The United States Government furnishes these data and the recipient accepts and uses them with the express understanding that the data are not to be used for any purpose other than that for which they were originally prepared...

Table with columns: Submitted, Recommended, Approved. Includes names and titles for project review.

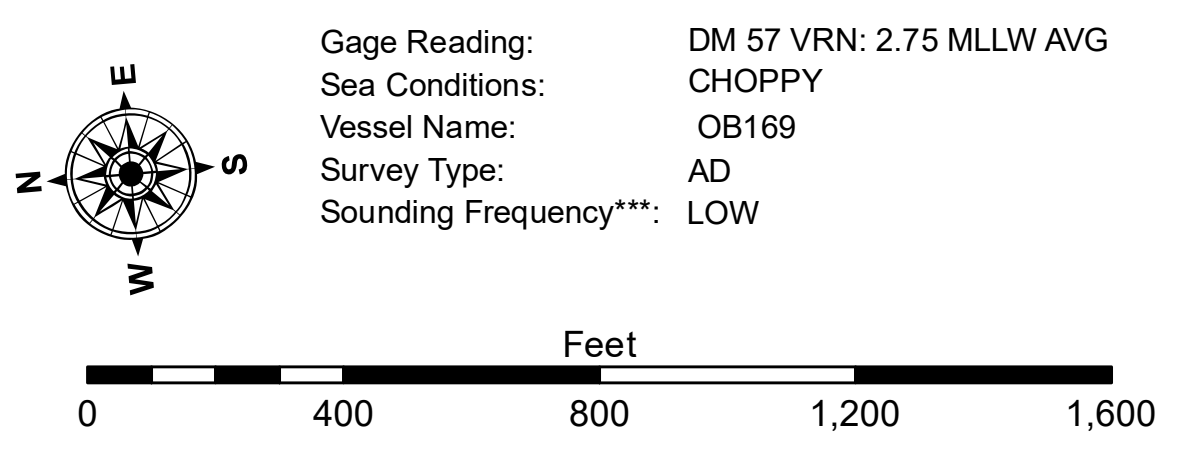
CALCASIEU SHIP CHANNEL LOWER SHEET 21 CR_21_LWR_20240618_AD 18 June 2024

Sheet Reference Number 21 of 53

Revision Number: 4.2-20240620



LEGEND table defining symbols for Federal Navigation Channel, Cable Area, Placement Area, Fluff Thickness, Shoalest Sounding, Beacons, Navigation Buoys, etc.



NOTES: Horizontal Coordinate System: North American Datum of 1983 (NAD83)... Vertical Datum: Soundings are shown in feet and indicate depths below Mean Lower Low Water Datum (MLLW)...