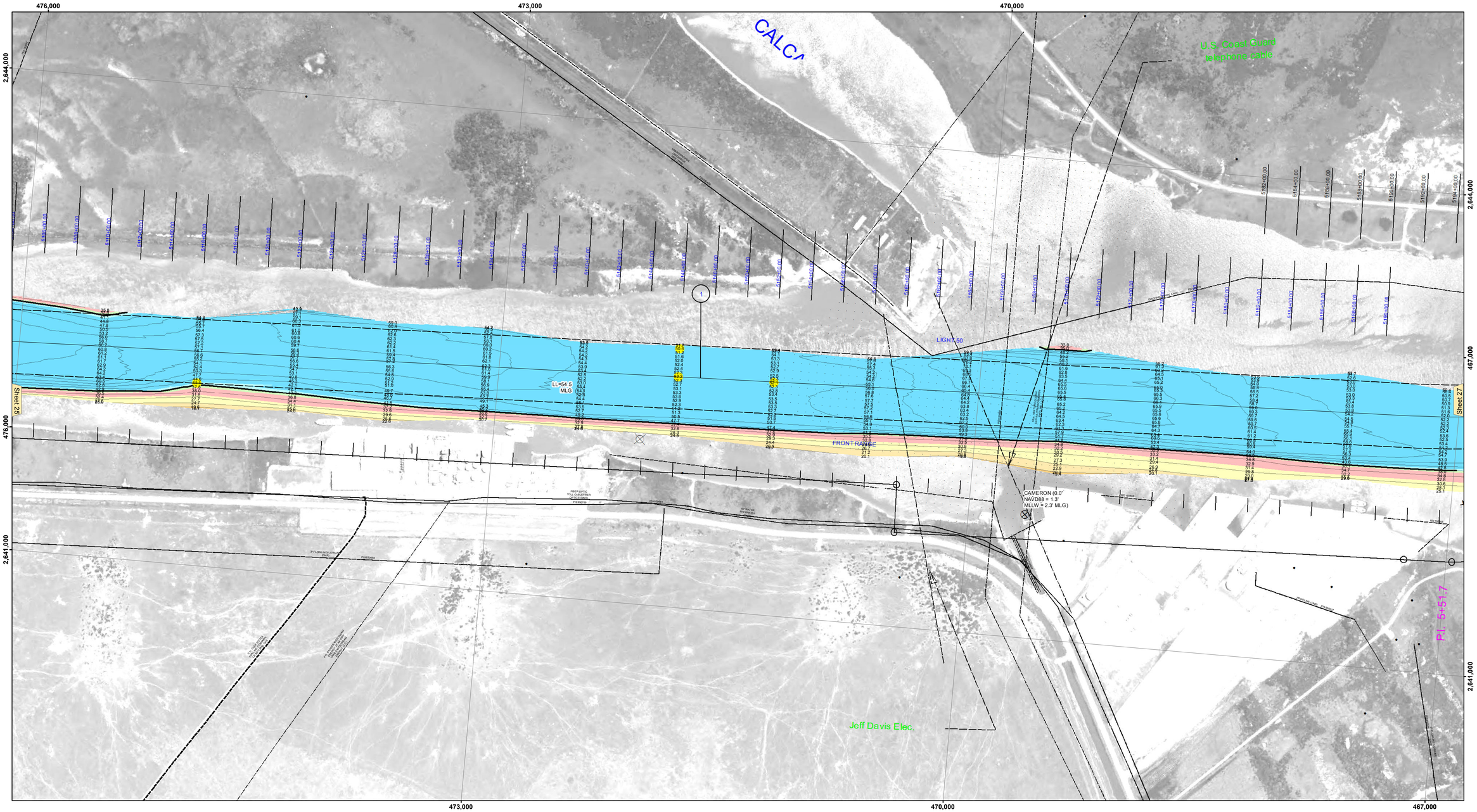

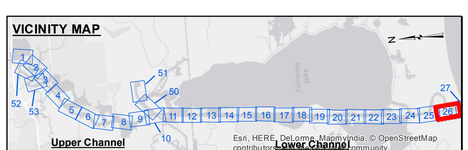

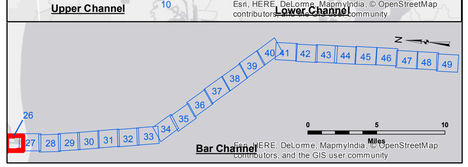

LEGEND

- Federal Navigation Channel
- Federal Navigation Center Line
- As-built Pipeline/Cable
- Unconfirmed Pipeline/Cable
- Project Depth Contour
- Cable Area
- Placement Area
- Anchorage Area
- Obstruction Point
- Wrecks-Submerged
- Borrow Area
- Shoalest Sounding**
- Beacon, General
- Red Navigation Buoy
- Green Navigation Buoy
- -15' and above
- -15' to -20'
- -20' to -25'
- -25' to -32'
- -32' to -38'
- -38' to -40'
- -40' to -42'
- -42' and below

Gage Reading:	CAMERON: 3.45 MLG
Sea Conditions:	CALM
Vessel Name:	M/V TECHE
Survey Type:	CONDITION
Sounding Frequency***:	LOW

Feet: 0 400 800 1,200 1,600

NOTES:

Horizontal Coordinate System:
North American Datum of 1983 (NAD83), projected to the State Plane Coordinate System (SPCS), Louisiana South Zone. Distance units in U.S. Survey Feet.

Vertical Datum:
Soundings are shown in feet and indicate depths below Mean Low Gulf Datum (MLG).
Datum Relationships for gage 73650 as of December 2013:
0.0' NAVD88 (2009.55) = 1.3' MLLW = 2.3' MLG or 0.0' MLLW = 1.0' MLG

Distances on the Calcasieu River are shown at 1 mile intervals.

The location of navigation aids are base on and provided by the U.S. Coast Guard and USACE survey crews.

2010 Aerial Photography data source: NAIP

Reference is N.O.A.A. Navigation Chart No. 11339.

** Shoalest Sounding per Quarter per Reach.

*** High frequency (200 kHz) survey data represents the first signal return at a sounding location and will include suspended solids, known as "fluff", if present. Low frequency (20 kHz) survey data normally penetrates through this "fluff" layer to depict elevations of consolidated bottom material. Low frequency accuracies may vary depending on channel conditions and fathometer settings.

US Army Corps of Engineers
District: CEMVN

Distribution Liability: The data represents the results of data collection and analysis performed by the US Corps of Engineers activity and indicates the general existing conditions. As such, it is only valid for its intended use, content, time and accuracy of the data at the time of publication. The US Corps of Engineers of any of the application of the data for other than its intended purpose.

Data Constraints: Hydrographic survey data is subject to change due to natural shoaling and scouring processes. Dredging activity and natural shoaling and scouring processes. The U. S. Corps of Engineers assumes no responsibility for data changes in the hydrographical conditions which develop after the date of publication. This data is intended for U. S. Army Corps of Engineers' internal use. Project measures based on this survey should be verified prior to use.

DISCLAIMER
Access Constraints: The United States Government furnishes this data and information on an "as is" basis. The recipient understanding that the US Government makes no warranties, expressed, or implied concerning the accuracy, completeness, reliability, usefulness, or suitability of the data and information and the data furnished. The United States shall be held harmless from any liability resulting from the use of the data made thereof. These data belong to the Government. Therefore the recipient fully agrees not to represent these data to anyone as other than Government data. The recipient agrees to not resell these data to others without also transferring this Disclaimer.

The information depicted on this map represents the results of a survey conducted on the date indicated and can only be considered to represent the general condition existing at that time.

U.S. ARMY COPRPS OF ENGINEERS
NEW ORLEANS DISTRICT

Submitted:	Surveyed By: sps,JH	Checked By: TAF
Recommended: Chief, Survey Section	Plotted By: BTD	
Approved: Chief, Waterways Maintenance Section		

CALCASIEU SHIP CHANNEL
GAP SHEET 26
CR_26_GAP_20160607
07 June 2016

Sheet Reference Number
26 of 53

Revison Number:
3.8.0-20150202