

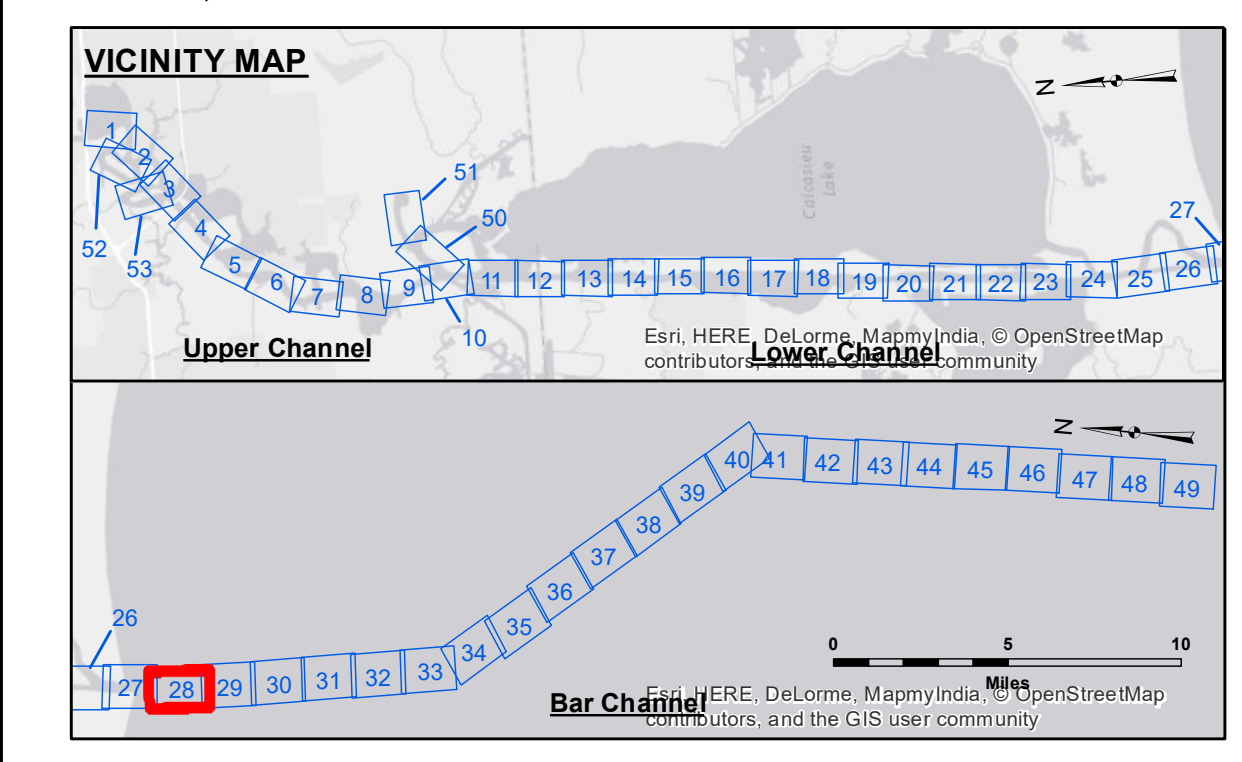
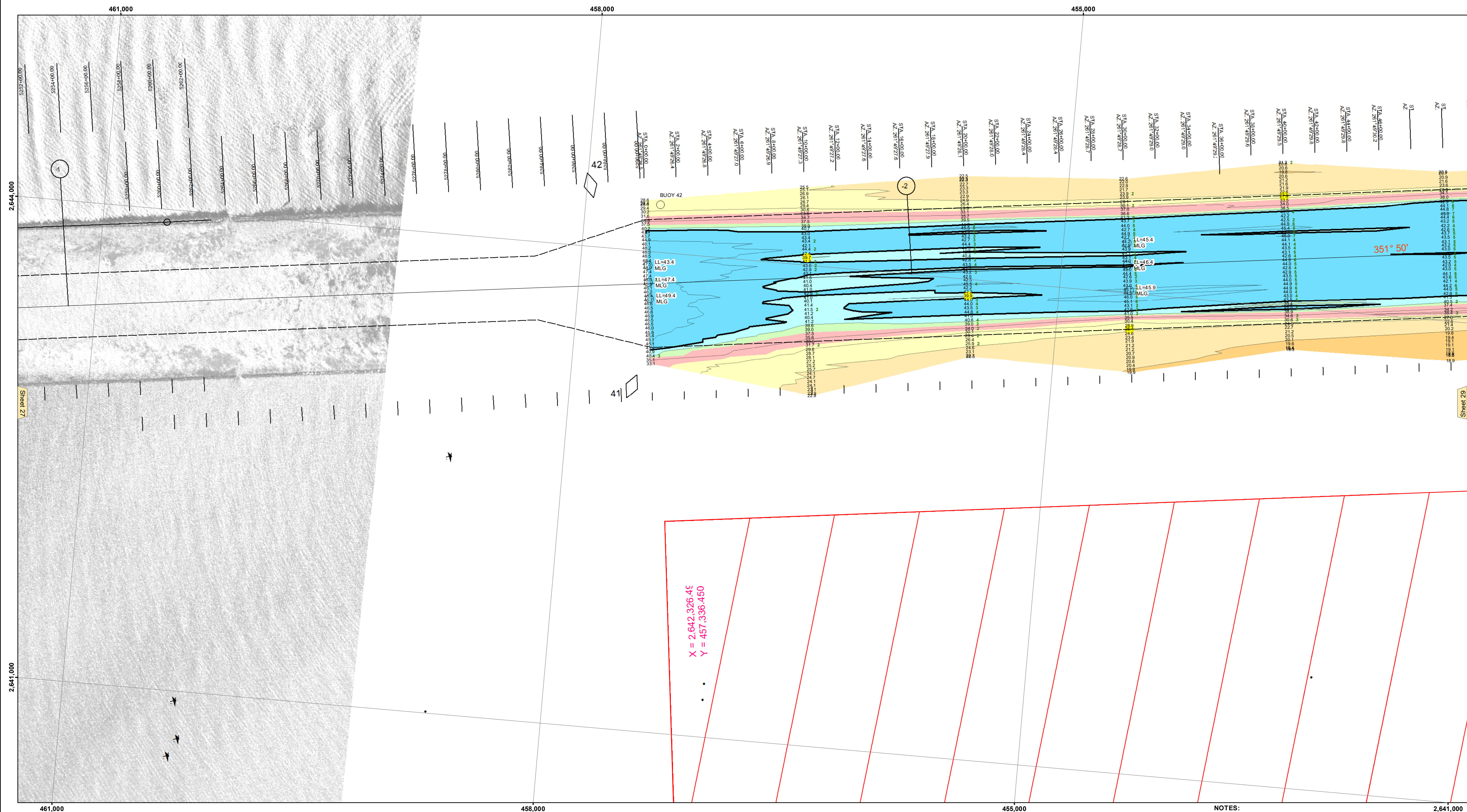


Access to this information is provided for informational purposes only. It is not to be used for any other purpose. The user is responsible for its use. This information is not to be used for any other purpose. The user is responsible for its use. This information is not to be used for any other purpose. The user is responsible for its use.

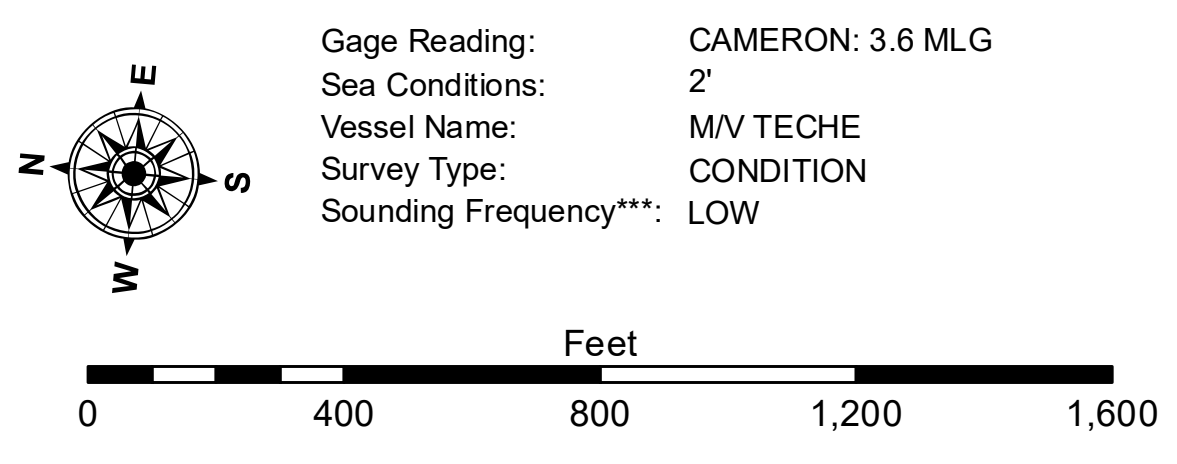
Approval table with columns for Submitted, Recommended, and Approved, with names and titles listed.

CALCASIEU SHIP CHANNEL BAR SHEET 28 CR\_28\_BAR\_20171001\_CS 01 October 2017

Sheet Reference Number 28 of 53



LEGEND table listing symbols and colors for Federal Navigation Channel, Cable Area, Placement Area, Fluff Thickness, Shoalest Sounding, Beacons, Navigation Buoys, and Wrecks.



NOTES: Horizontal Datum: North American Datum of 1983 (NAD83)... Vertical Datum: Soundings are shown in feet and indicate depths below Mean Low Gulf Datum (MLG)...