



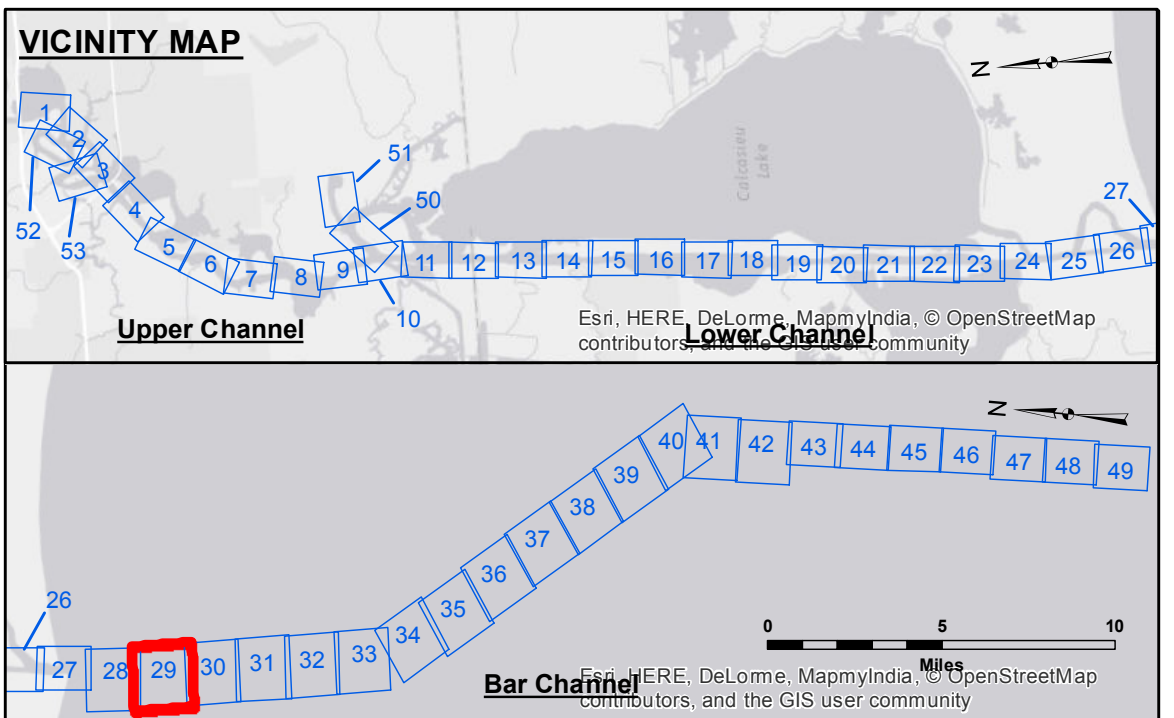
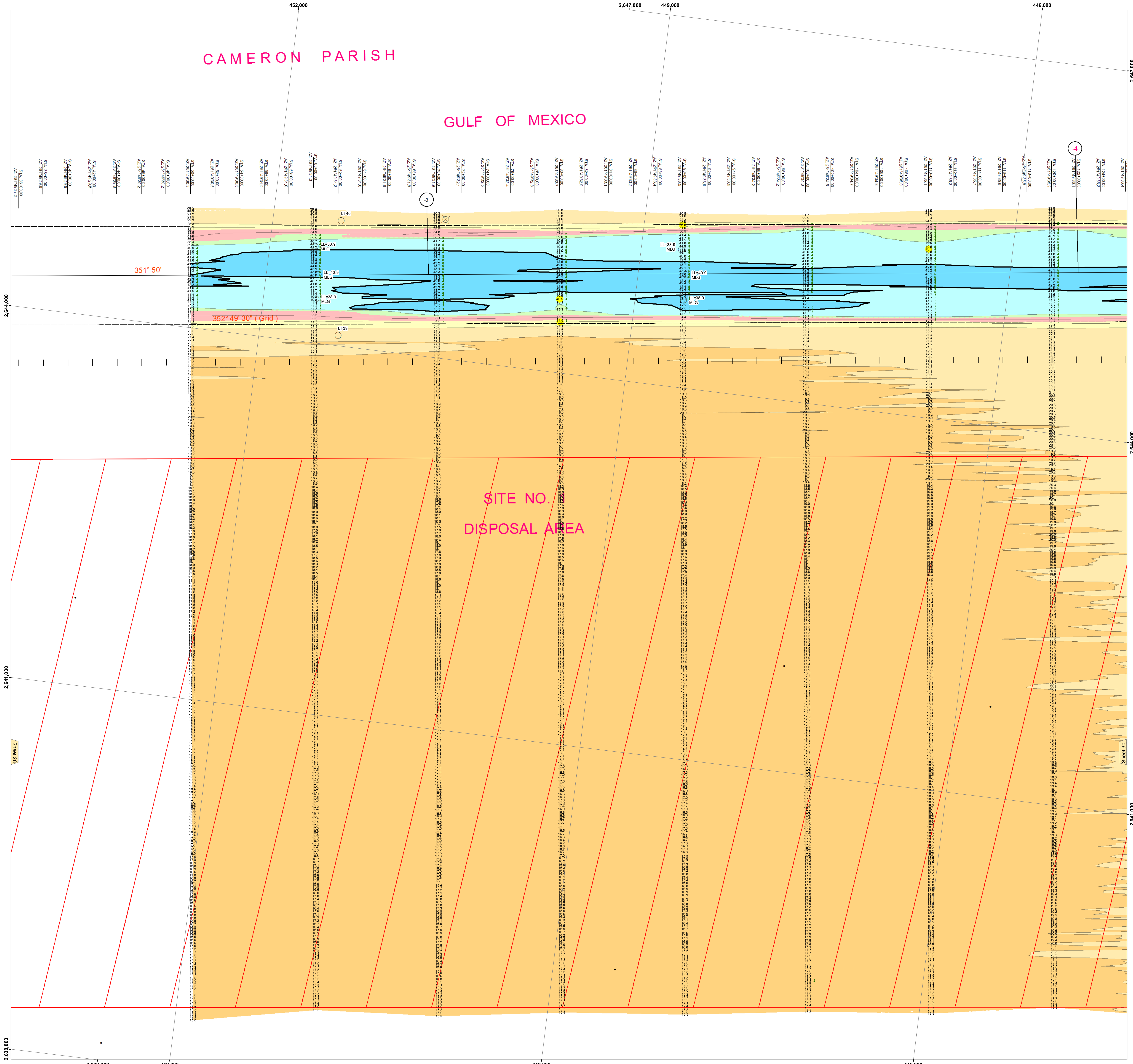
Disclaimer: The United States Government... The data reported in this report... is not intended for use in any other project...

U.S. ARMY CORPS OF ENGINEERS NEW ORLEANS DISTRICT... SURVEYED BY: S.J.R./J.H. REVISIONS: [table]

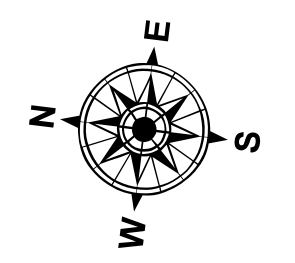
CALCASIEU SHIP CHANNEL BAR SHEET 29 CR_29_BARX_20160824 24 August 2016

Sheet Reference Number 29 of 53

Revision Number: 15-9-2015000



LEGEND table with symbols for Federal Navigation Channel, Cable Area, Placement Area, Anchorage Area, Obstruction Point, Wrecks-Submerged, Fluff Thickness, Shoalest Sounding, Beacon, Red Navigation Buoy, Green Navigation Buoy, and depth contours.



Gage Reading: CAMERON: 3.10 MLG. Sea Conditions: CALM. Vessel Name: M/V TECHE. Survey Type: CONDITION. Sounding Frequency: LOW.

NOTES: Horizontal Coordinate System: North American Datum of 1983 (NAD83)... Vertical Datum: Soundings are shown in feet and indicate depths below Mean Low Water Datum (MLG)...