



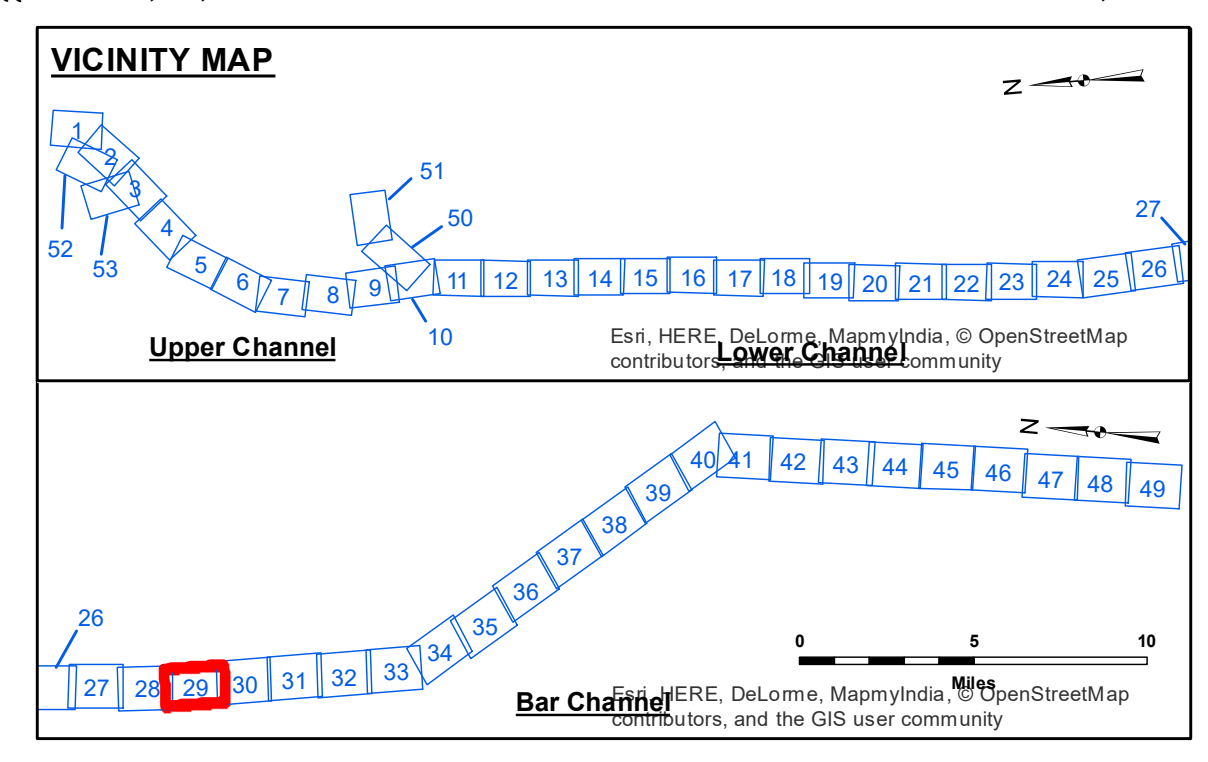
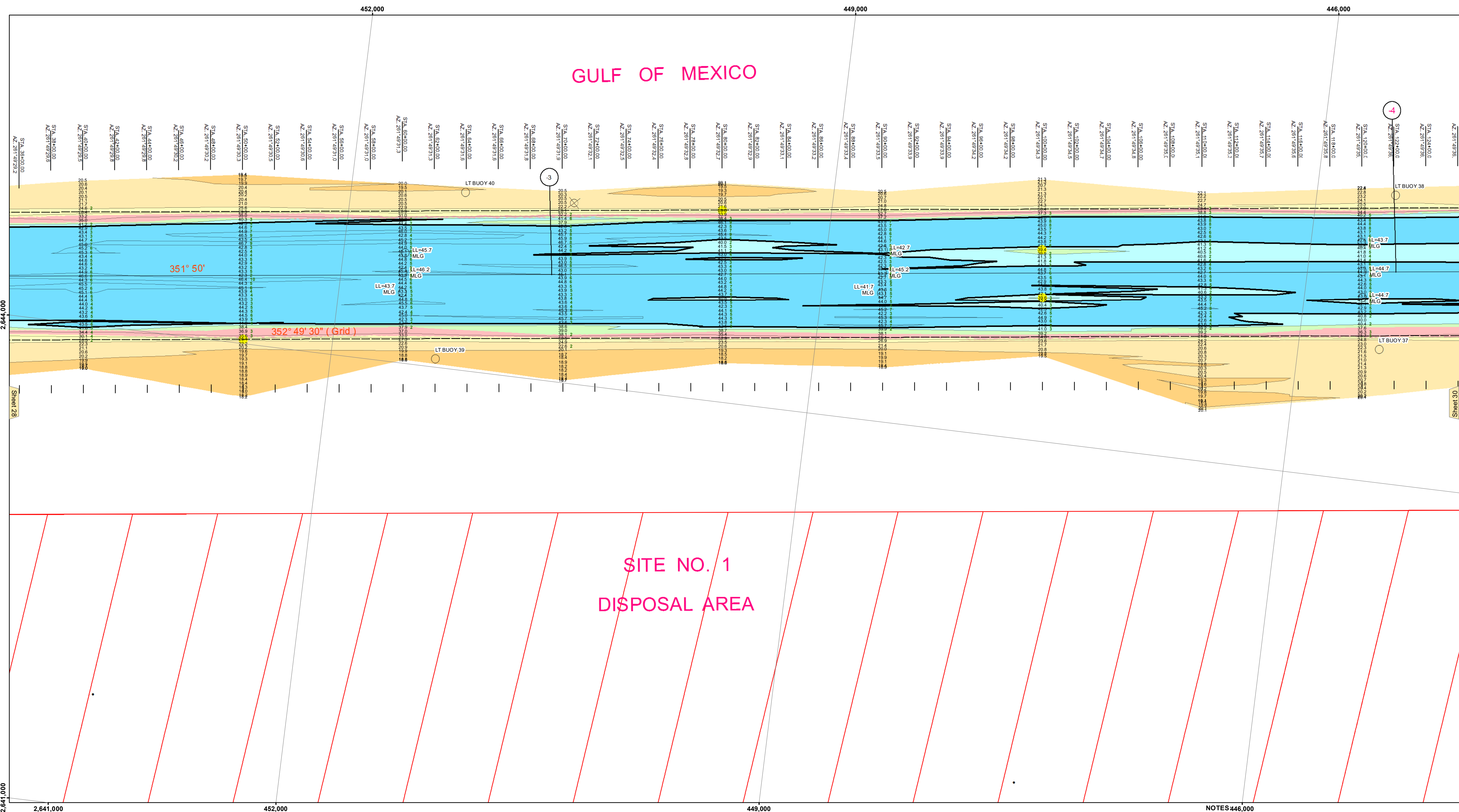
Access to this information is provided for informational purposes only. The user is responsible for the accuracy, completeness, and reliability of the information. The user is not to be held liable for any damages or losses resulting from the use of this information. The information is provided as is, without warranty of any kind, express or implied. The user is advised to verify the information before using it for any purpose. The information is not to be used for any purpose other than that for which it was provided. The user is advised to consult the appropriate authorities for more information. The information is not to be used for any purpose other than that for which it was provided. The user is advised to consult the appropriate authorities for more information.

Table with columns: Submitted, Recommended, Approved. Values: SP-SR, BD, AC.

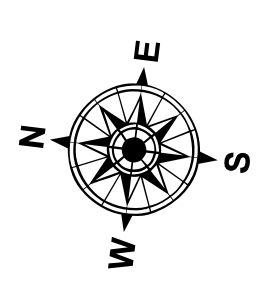
CALCASIEU SHIP CHANNEL BAR SHEET 29 CR_29_BAR_20170928_CS 28 September 2017

Sheet Reference Number 29 of 53

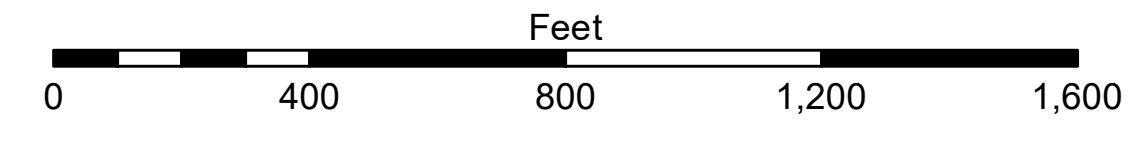
Revision Number: 1.13-20160811



LEGEND table with symbols for Federal Navigation Channel, Cable Area, Placement Area, etc.



Gage Reading: CAMERON: 3.3 MLG Sea Conditions: CHOPPY Vessel Name: M/V TECHE Survey Type: CONDITION Sounding Frequency***: LOW



NOTES: Horizontal Coordinate System: North American Datum of 1983 (NAD83), projected to the State Plane Coordinate System (SPCS), Louisiana South Zone. Vertical Datum: Soundings are shown in feet and indicate depths below Mean Low Gulf Datum (MLG). Reference is N.O.A.A. Navigation Chart No. 11339.