



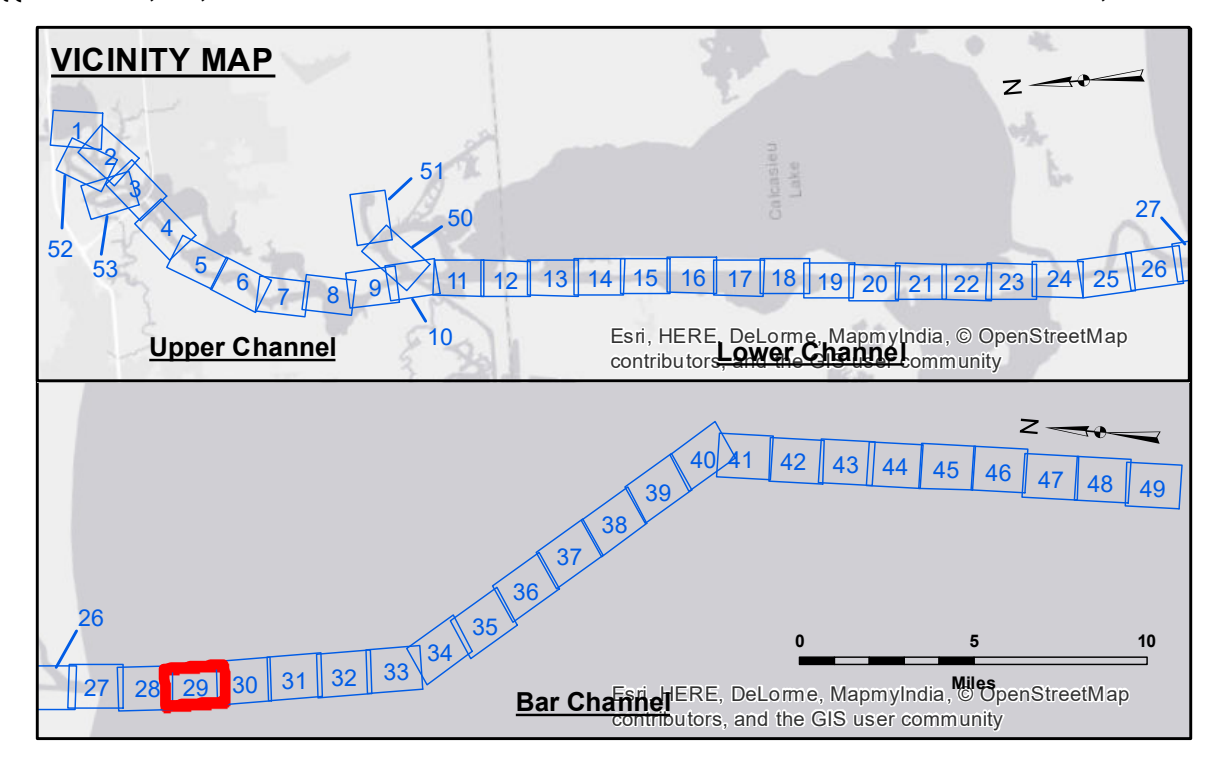
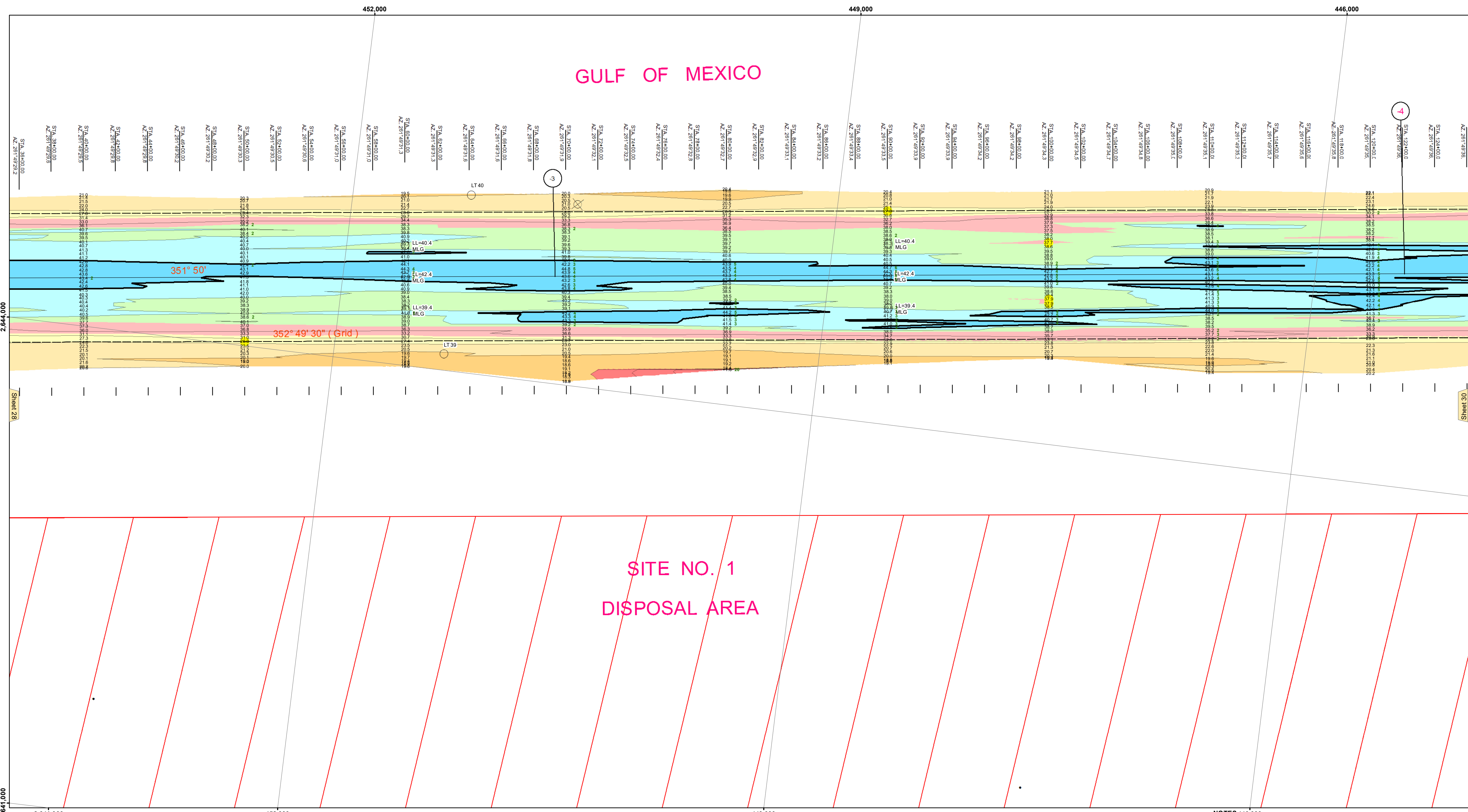
Access to this information is provided for informational purposes only. The user is responsible for the accuracy, completeness, and reliability of the information. The user is not to be held liable for any damages or losses resulting from the use of this information. The information is provided as is, without any warranty, express or implied. The user is not to be held liable for any damages or losses resulting from the use of this information. The information is provided as is, without any warranty, express or implied.

Table with columns: Submitted, Plotted By, Checked By. Values: SR, JH, BD, AC.

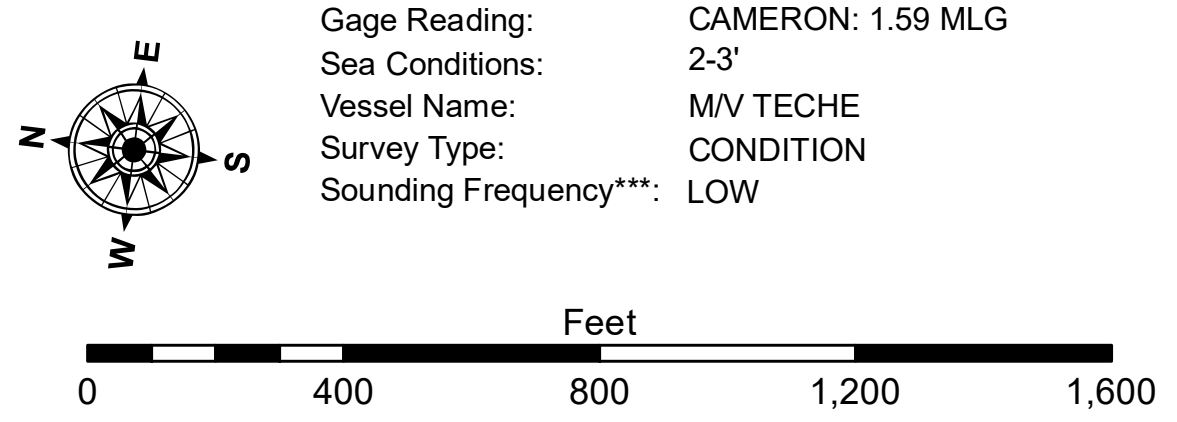
CALCASIEU SHIP CHANNEL BAR SHEET 29 CR_29_BAR_20180122_CS 22 January 2018

Sheet Reference Number 29 of 53

Revision Number: 1.13-20160811



LEGEND table with symbols for Federal Navigation Channel, Cable Area, Placement Area, Anchorage Area, Obstruction Point, Wrecks-Submerged, Fluff Thickness, Shoalest Sounding, Beacons, Navigation Buoys, and Depth Contours.



NOTES: Horizontal Coordinate System: North American Datum of 1983 (NAD83), projected to the State Plane Coordinate System (SPCS), Louisiana South Zone. Vertical Datum: Soundings are shown in feet and indicate depths below Mean Low Gulf Datum (MLG). Distances on the Calcasieu River are shown at 1 mile intervals.