



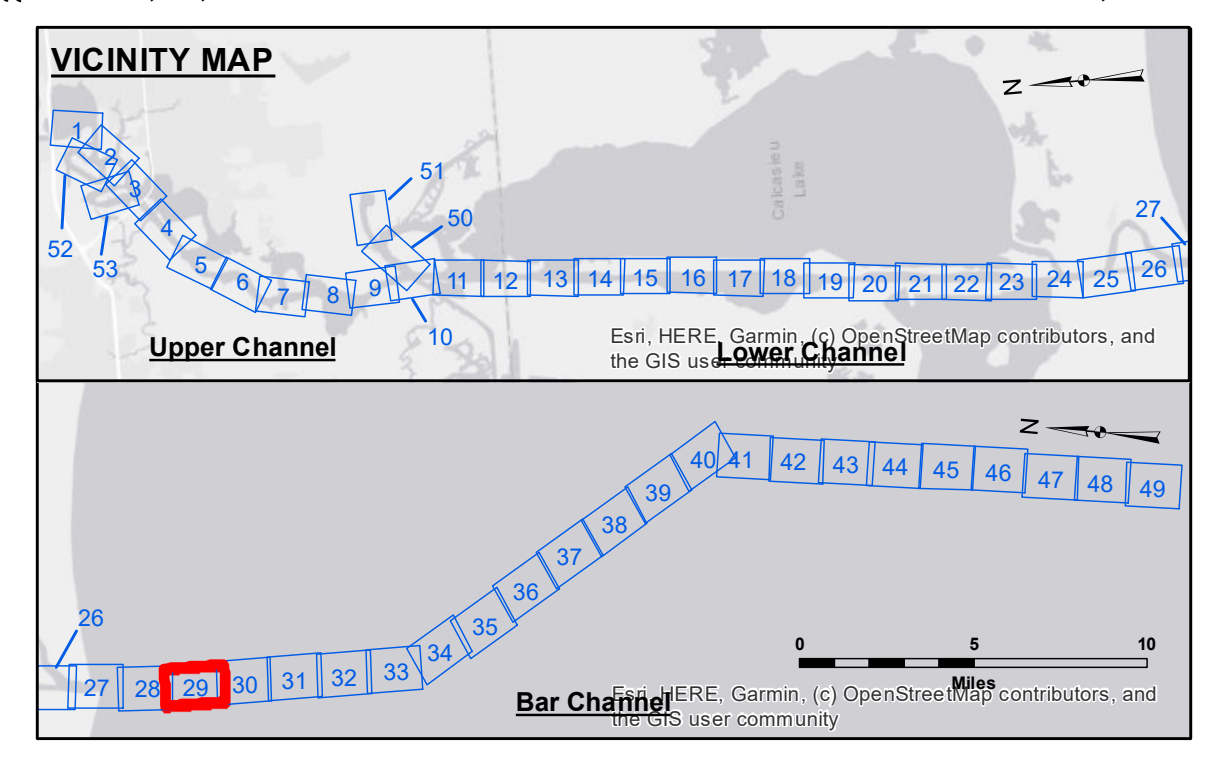

US Army Corps of Engineers District: CEMV
Distribution Liability: The data represents the results of data collection...

Table with columns: Submitted, Recommended, Checked By. Includes names SP, JS, BD, AD, JH.

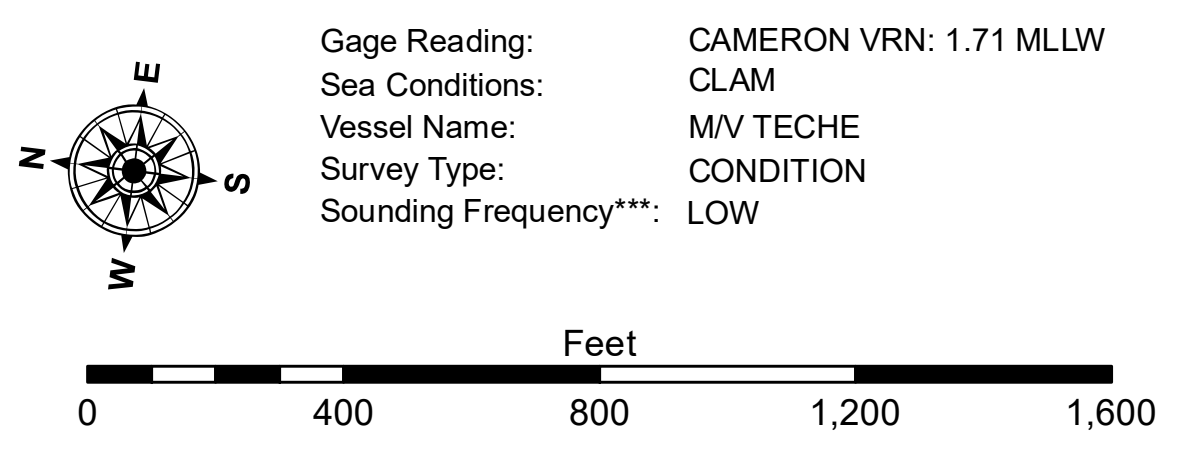
CALCASIEU SHIP CHANNEL BAR SHEET 29 CR_29_BAR_20240805_CS 05 August 2024

Sheet Reference Number 29 of 53

Revision Number: 4.2-202 (04/20)



LEGEND table with symbols for Federal Navigation Channel, Cable Area, Placement Area, Anchorage Area, Obstruction Point, Wrecks-Submerged, Fluff Thickness, Shoalest Sounding, Beacons, Navigation Buoys, and Depth Contours.



NOTES: Horizontal Coordinate System: North American Datum of 1983 (NAD83)... Vertical Datum: CAMERON VRN: 1.71 MLLW... Gage Reading: CLAM... Vessel Name: M/V TECHE... Survey Type: CONDITION... Sounding Frequency: LOW