

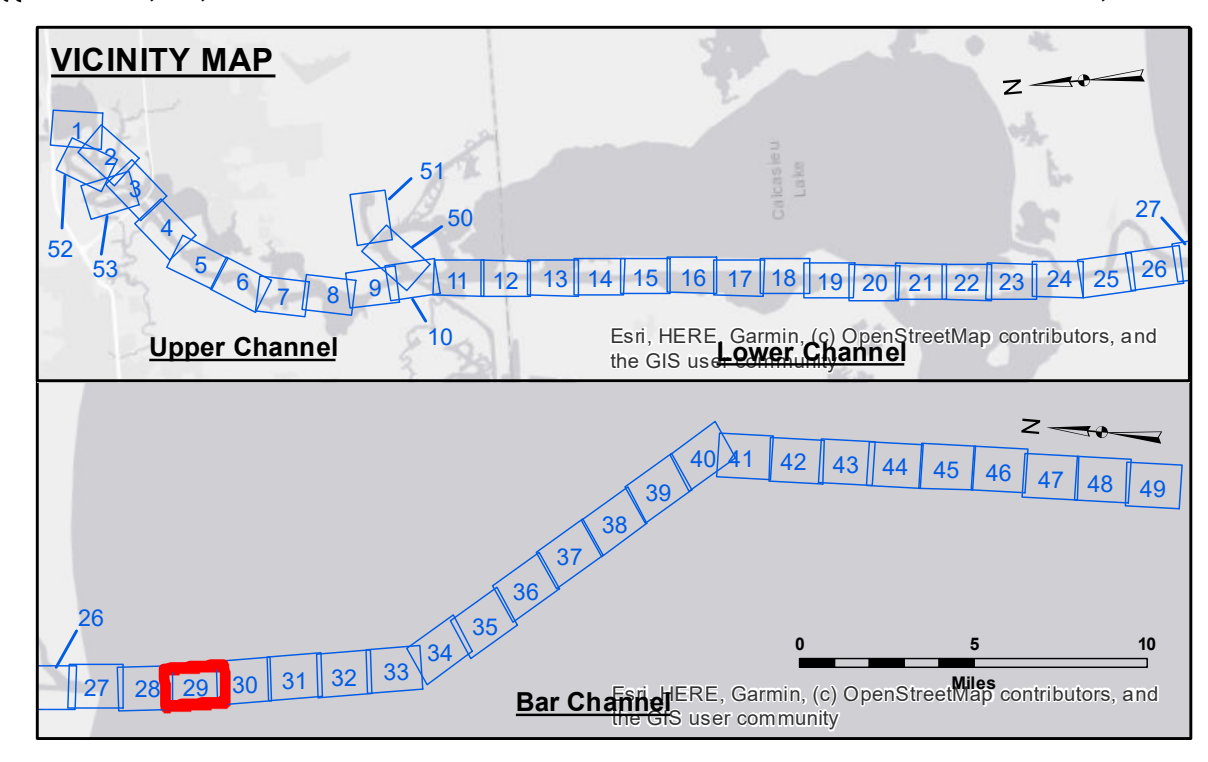
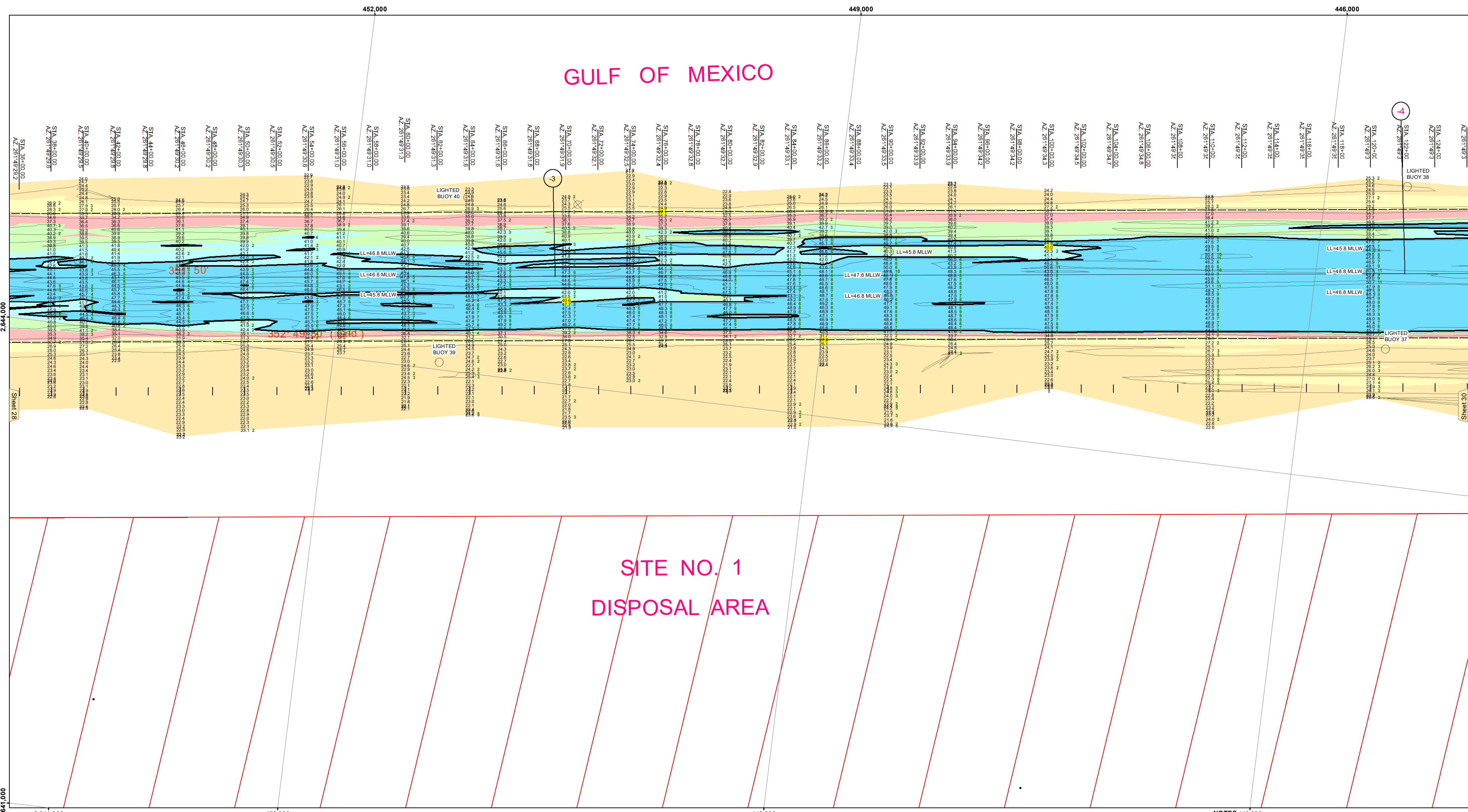


Access to this information is provided on an "as is" basis. The user is responsible for the accuracy, completeness, and reliability of the information. The user is not to be held liable for any damages or losses resulting from the use of this information. The information depicted on this map represents the results of a survey conducted on or about 12 August 2024. The information is not to be used for any purpose other than that for which it was intended. The user is responsible for the accuracy, completeness, and reliability of the information. The user is not to be held liable for any damages or losses resulting from the use of this information.

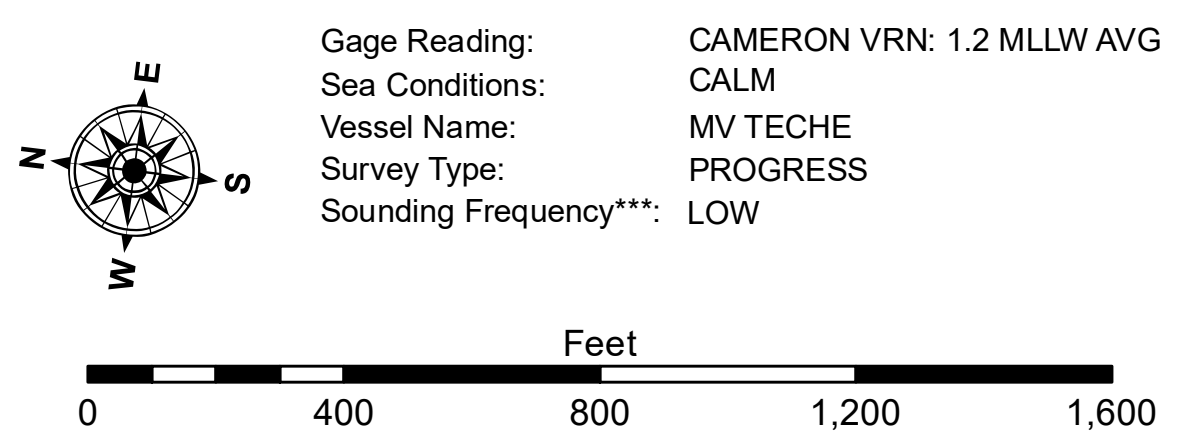
Table with columns: Submitted, Fluted By, Checked By. Values: SP, JS; AO; AC.

CALCASIEU SHIP CHANNEL BAR SHEET 29 CR\_29\_BAR\_20240812\_PR 12 August 2024

Sheet Reference Number 29 of 53



LEGEND table with symbols for Federal Navigation Channel, Cable Area, Placement Area, Anchorage Area, Obstruction Point, Wrecks-Submerged, Fluff Thickness, Shoalest Sounding, Beacon, Red Navigation Buoy, Green Navigation Buoy, and depth contours.



NOTES: Horizontal Coordinate System: North American Datum of 1983 (NAD83), projected to the State Plane Coordinate System (SPCS), Louisiana South Zone. Vertical Datum: Soundings are shown in feet and indicate depths below Mean Lower Low Water Datum (MLLW). Distances on the Calcasieu River are shown at 1 mile intervals.