



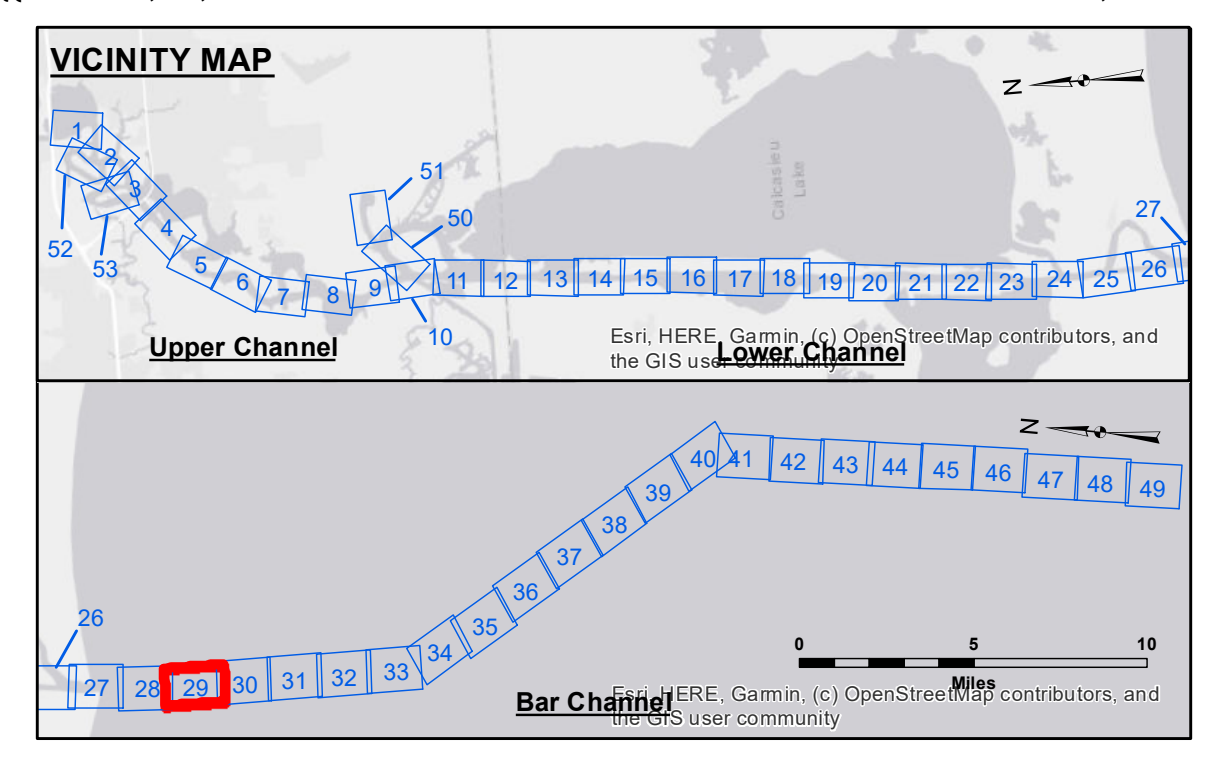
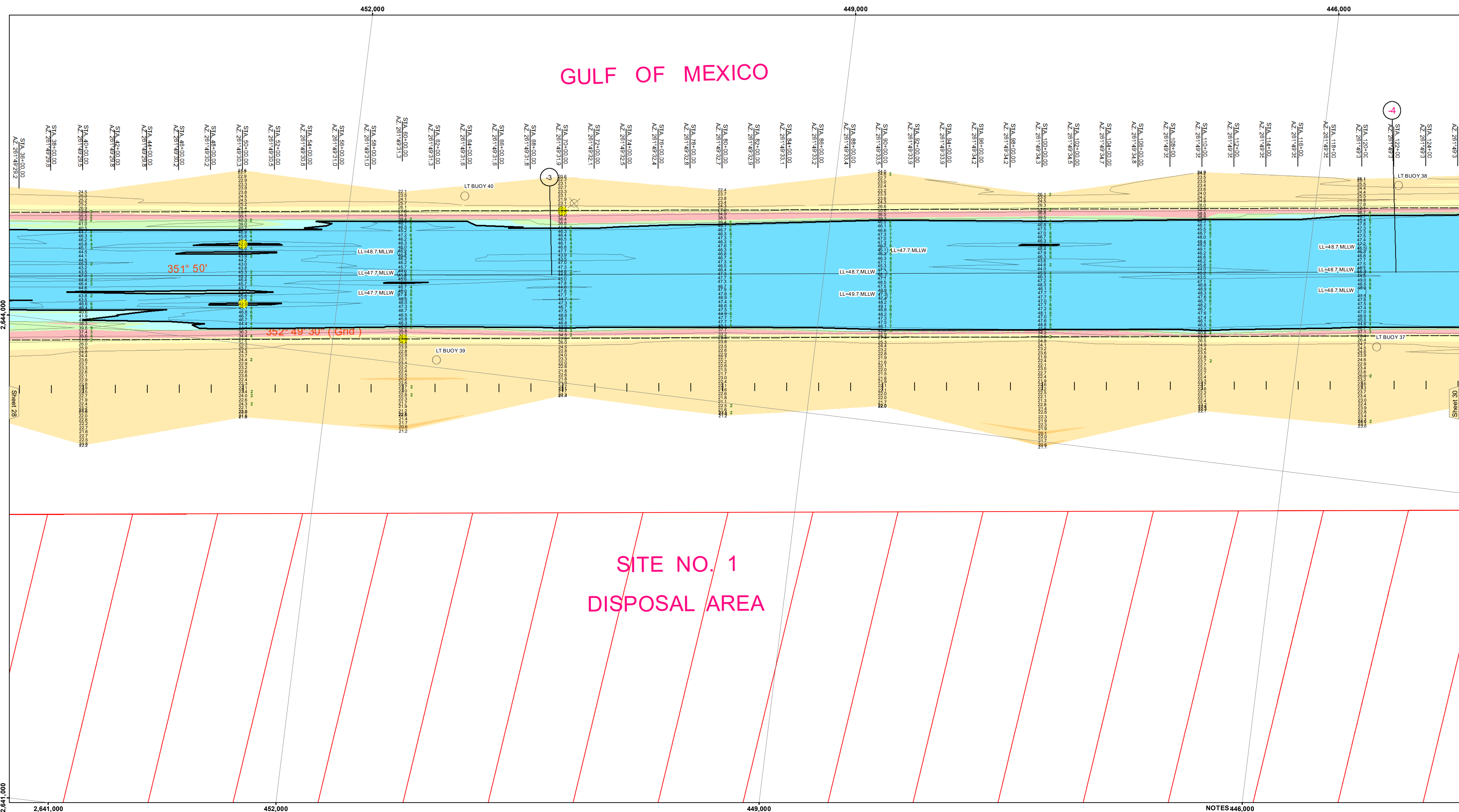
Access/Disclaimer: The United States Government furnishes these data and the recipient accepts and uses them with the express understanding that the data are not to be used for any purpose other than that for which they were originally prepared...

Approval table with columns: Submitted, Recommended, Checked By, and Approved. Includes names SPJS, BD, and AOJH.

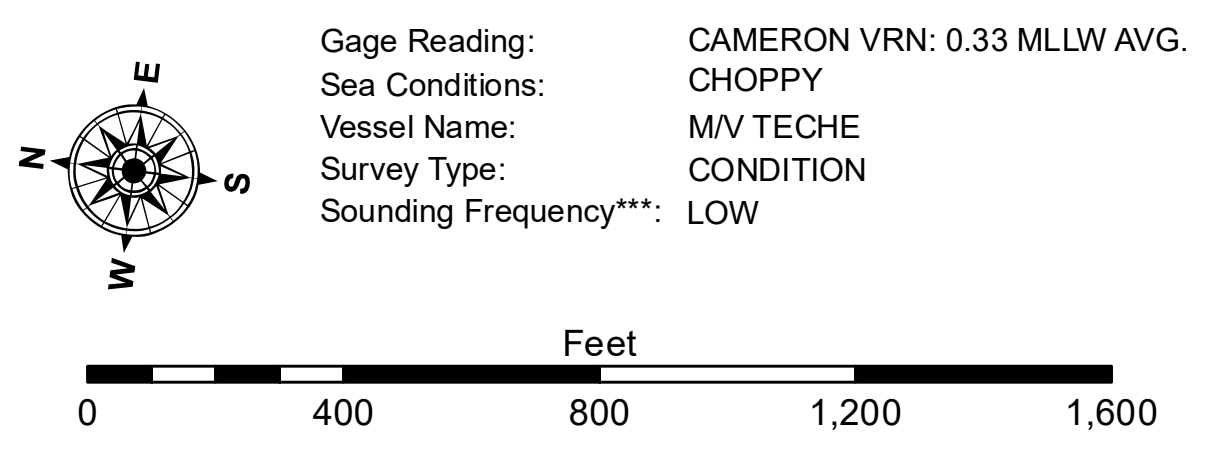
CALCASIEU SHIP CHANNEL BAR SHEET 29 CR_29_BAR_20241021_CS 21 October 2024

Sheet Reference Number 29 of 53

Revision Number: 4.2-202 (04/20)



LEGEND table defining symbols for Federal Navigation Channel, Cable Area, Placement Area, Anchorage Area, Obstruction Point, Wrecks-Submerged, Fluff Thickness, Shoalest Sounding, Beacons, Navigation Buoys, and Depth Contours.



NOTES: Horizontal Coordinate System: North American Datum of 1983 (NAD83), projected to the State Plane Coordinate System (SPCS), Louisiana South Zone. Vertical Datum: CAMERON VRN: 0.33 MLLW AVG. CHOPPY. M/V TECHE. CONDITION. Sounding Frequency: LOW.