



**DISCLAIMER:** The United States Government furnishes the data contained herein for the general information of the user. It is not to be used for any purpose other than that for which it was collected. The user is responsible for the accuracy of the data and for the results of any use of the data. The United States Government makes no warranty, express or implied, for the accuracy, reliability, or availability of the data for any purpose other than that for which it was collected. The user is responsible for the accuracy of the data and for the results of any use of the data. The United States Government makes no warranty, express or implied, for the accuracy, reliability, or availability of the data for any purpose other than that for which it was collected. The user is responsible for the accuracy of the data and for the results of any use of the data.

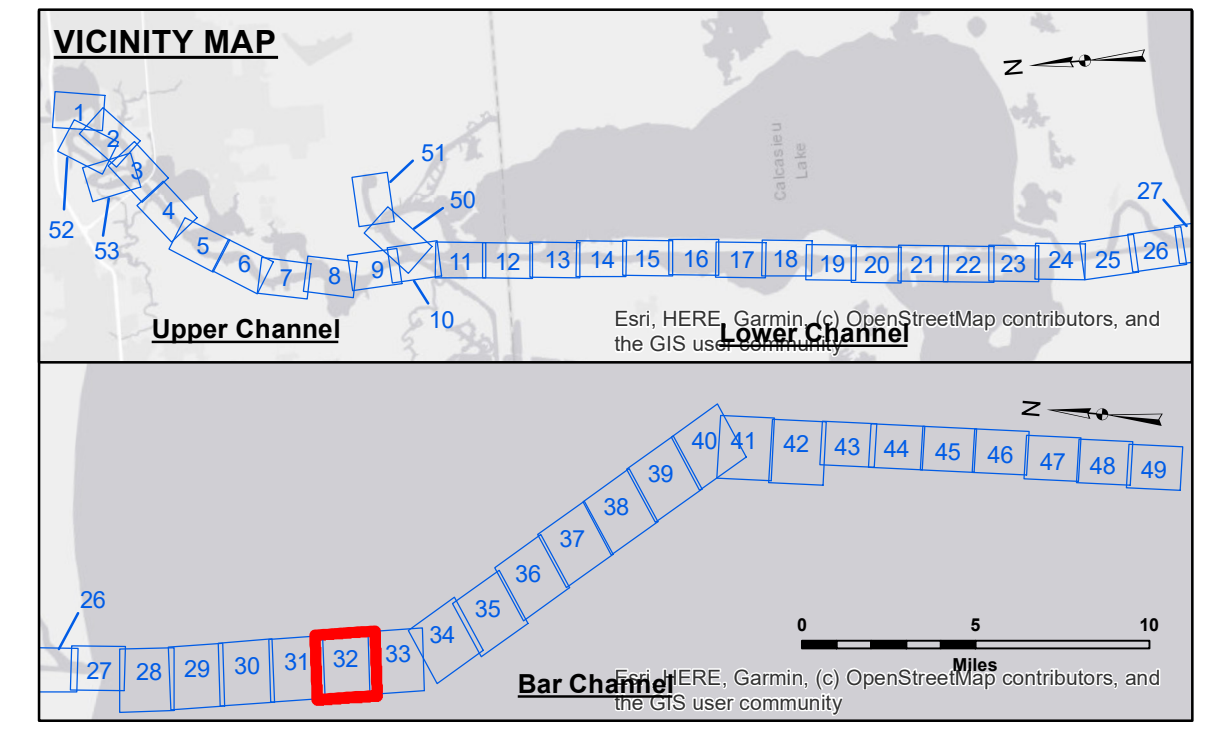
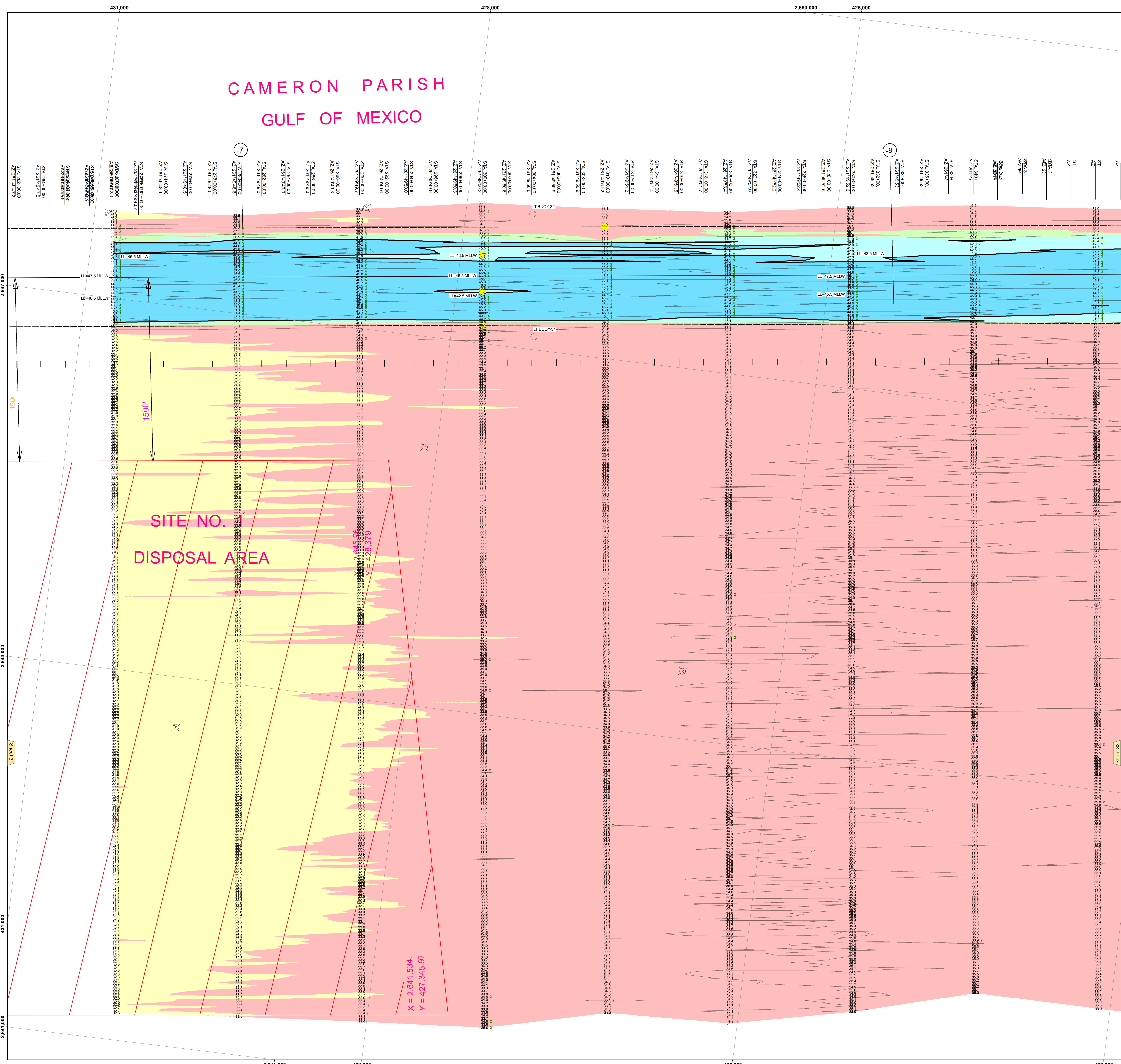
Submitted:	Surveys By:	SP JS
Recommended:	Plotted By:	BD
Approved:	Checked By:	ADJ

Chief, Survey Section  
Chief, Waterways Maintenance Section

**CALCASIEU SHIP CHANNEL**  
**BAR SHEET 32**  
**CR\_32\_BARX\_20240528\_CS**  
**28 May 2024**

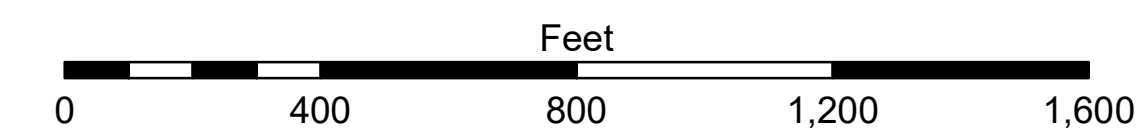
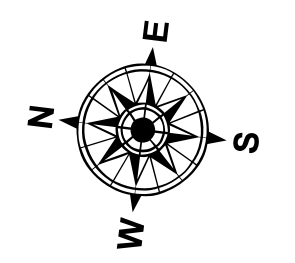
**Sheet Reference Number**  
**32 of 53**

Revision Number:  
 42-20000400



**LEGEND**

--- Federal Navigation Channel	□ Cable Area	3 Fluff Thickness (feet)*	■ -16' and above
— Federal Navigation Center Line	□ Placement Area	● Shoalest Sounding**	■ -21' to -26'
— As-built Pipeline/Cable	□ Anchorage Area	★ Beacon, General	■ -26' to -33'
--- Unconfirmed Pipeline/Cable	□ Obstruction Point	★ Red Navigation Buoy	■ -33' to -39'
— Project Depth Contour	✘ Wrecks-Submerged	★ Green Navigation Buoy	■ -39' to -41'
			■ -41' to -43'
			■ -43' and below



Gage Reading: CAMERON: 2.46 MLLW AVG.  
 Sea Conditions: CHOPPY  
 Vessel Name: MV TECHE  
 Survey Type: CONDITION  
 Sounding Frequency\*\*\*: HIGH/LOW

**NOTES:**  
 Horizontal Coordinate System: North American Datum of 1983 (NAD83), projected to the State Plane Coordinate System (SPCS), Louisiana South Zone. Distance units in U.S. Survey Feet.  
 Vertical Datum: Soundings are shown in feet and indicate depths below Mean Lower Low Water Datum (MLLW). Datum Relationships for gage 73650 as of December 2013: 0.0' NAVD88 (2009.55) = 1.3' MLLW = 2.3' MLG or 0.0' MLLW = 1.0' MLG. Distances on the Calcasieu River are shown at 1 mile intervals.  
 The location of navigation aids are based on and provided by the U.S. Coast Guard and USACE survey crews.  
 2015 Aerial Photography data source: NAIP  
 Reference is N.O.A.A. Navigation Chart No. 11339.  
 \* Difference between high and low frequency elevations where greater than 1.0'.  
 \*\* Shoalest Sounding per Quarter per Reach.  
 \*\*\* High frequency (200 kHz) survey data represents the first signal return at a sounding location and will include suspended solids, known as "fluff", if present. Low frequency (20 kHz) survey data normally penetrates through this "fluff" layer to depict elevations of consolidated bottom material. Low frequency accuracies may vary depending on channel conditions and fathometer settings.