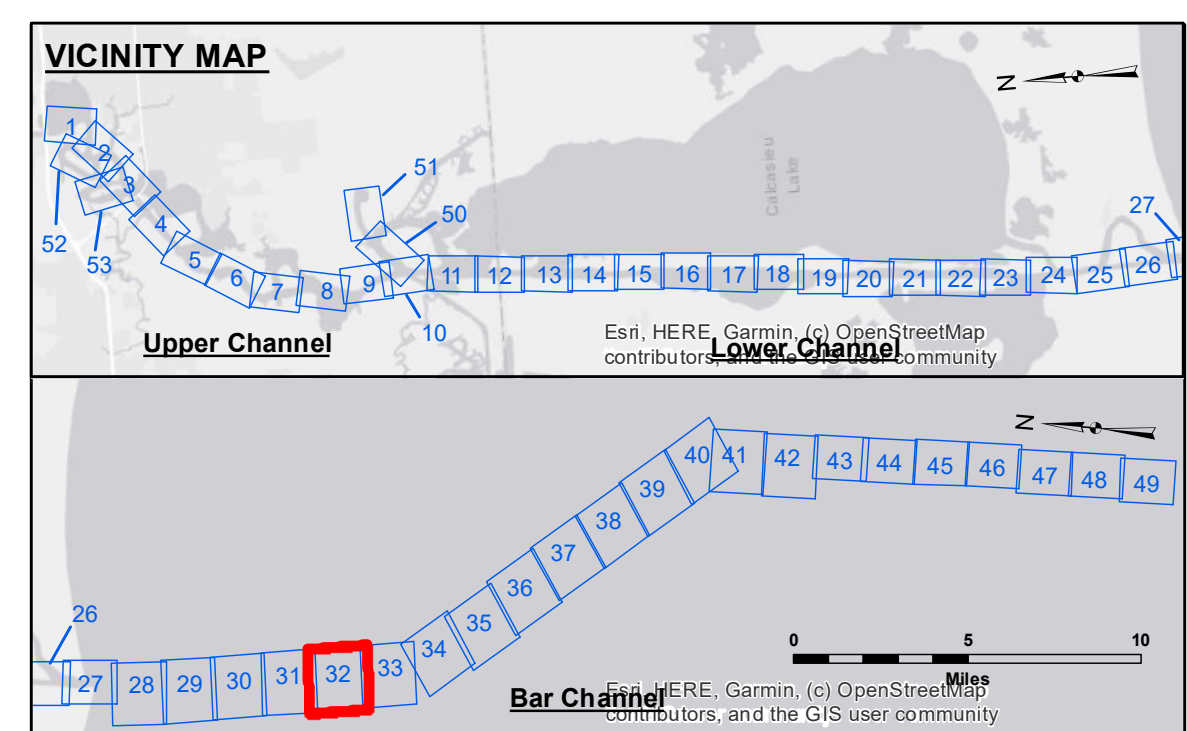



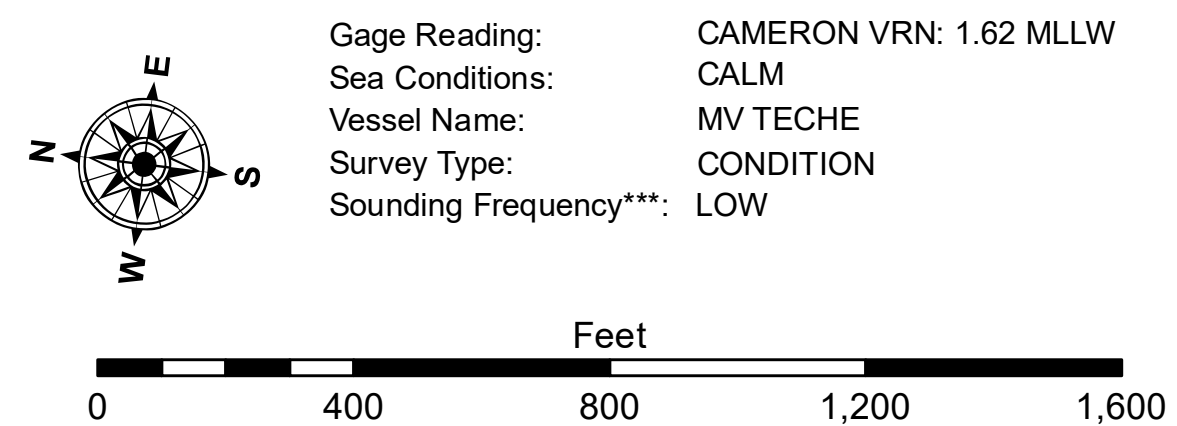
CAMERON PARISH  
GULF OF MEXICO

SITE NO. 1  
DISPOSAL AREA



**LEGEND**

--- Federal Navigation Channel	○ Cable Area	3 Fluff Thickness (feet)*	-16' and above
— Federal Navigation Center Line	□ Placement Area	● Shoalest Sounding**	-16' to -21'
— As-built Pipeline/Cable	⊠ Anchorage Area	★ Beacon, General	-21' to -26'
--- Unconfirmed Pipeline/Cable	⊞ Obstruction Point	★ Red Navigation Buoy	-26' to -33'
— Project Depth Contour	⚓ Wrecks-Submerged	★ Green Navigation Buoy	-33' to -39'
			-39' to -41'
			-41' to -43'
			-43' and below



**NOTES:**  
 Horizontal Coordinate System:  
 North American Datum of 1983 (NAD83), projected to the State Plane  
 Coordinate System (SPCS), Louisiana South Zone. Distance units in U.S. Survey Feet.

Vertical Datum:  
 Soundings are shown in feet and indicate depths below Mean Lower Low Water Datum (MLLW).  
 Datum Relationships for gage 73650 as of December 2013:  
 0.0' NAVD88 (2009.55) = 1.3' MLLW = 2.3' MLG or 0.0' MLLW = 1.0' MLG

Distances on the Calcasieu River are shown at 1 mile intervals.

The location of navigation aids are based on and provided by the U.S. Coast Guard and USACE survey crews.

2015 Aerial Photography data source: NAIP  
 Reference is N.O.A.A. Navigation Chart No. 11339.

\* Difference between high and low frequency elevations where greater than 1.0'.  
 \*\* Shoalest Sounding per Quarter per Reach.  
 \*\*\* High frequency (200 kHz) survey data represents the first signal return at a sounding location and will include suspended solids, known as "fluff", if present. Low frequency (20 kHz) survey data normally penetrates through this "fluff" layer to depict elevations of consolidated bottom material. Low frequency accuracies may vary depending on channel conditions and fathometer settings.

U.S. ARMY CORPS OF ENGINEERS  
NEW ORLEANS DISTRICT

Surveyed By: SP\_JS  
 Plotted By: JH  
 Recommended: JH  
 Checked By: JH  
 Approved: JH

Chart: Waterways Maintenance Section

CALCASIEU SHIP CHANNEL  
 BAR SHEET 32  
 CR\_32\_BARX\_20240806\_BD  
 06 August 2024

Sheet Reference Number  
 32 of 53

Revision Number:  
 4.2-20090420

2,647,000  
 2,644,000  
 428,000  
 425,000