



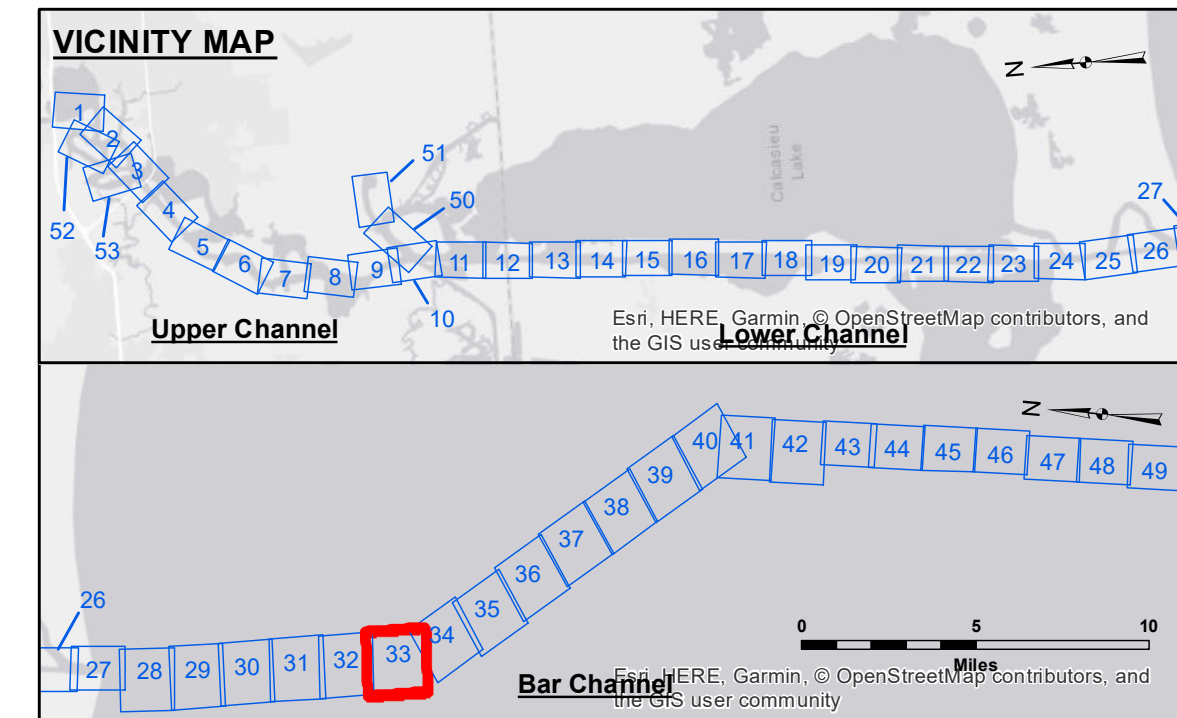
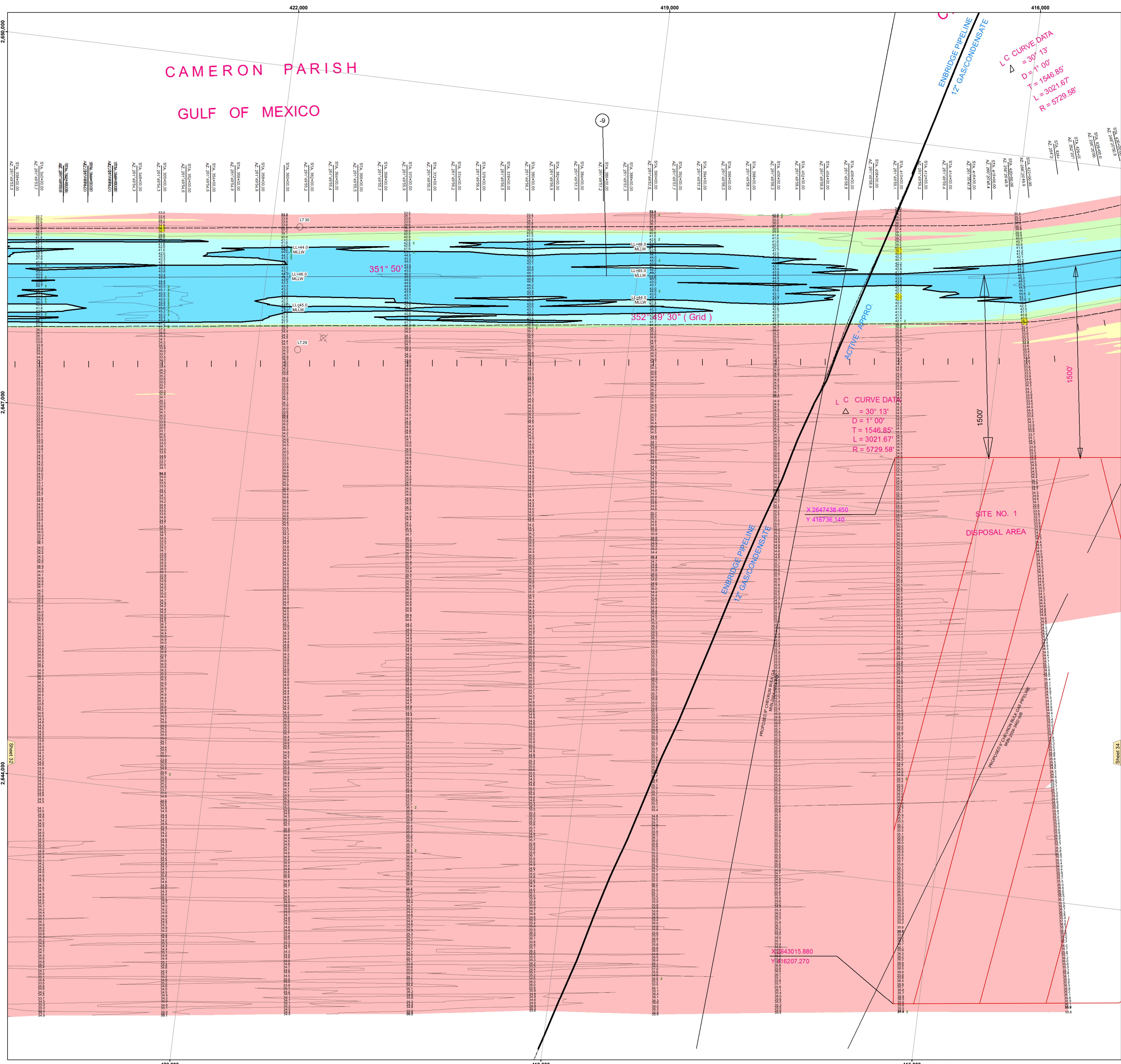
District: CEMVW

Disclaimer: The data represented on this map was derived from... The user is responsible for the accuracy of the data...

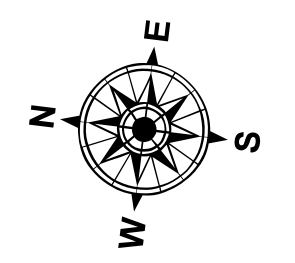
U.S. ARMY CORPS OF ENGINEERS NEW ORLEANS DISTRICT
Submitted:
Recommended:
Checked By:
Approved:

CALCASIEU SHIP CHANNEL
BAR SHEET 33
CR_33_BARX_20171107_CS
07 November 2017

Sheet Reference Number
33 of 53
Revision Number:
1:2-20160511



LEGEND table with symbols and descriptions for navigation aids, pipelines, and depth contours.



Gage Reading: CAMERON: 0.60 MLW
Sea Conditions: M/V TECHE
Vessel Name:
Survey Type: CONDITION
Sounding Frequency: HIGH/LOW

NOTES:
Horizontal Coordinate System: North American Datum of 1983 (NAD83)
Vertical Datum: Soundings are shown in feet and indicate depths below Mean Lower Low Water Datum (MLLW)
Reference is N.O.A. Navigation Chart No. 11339.