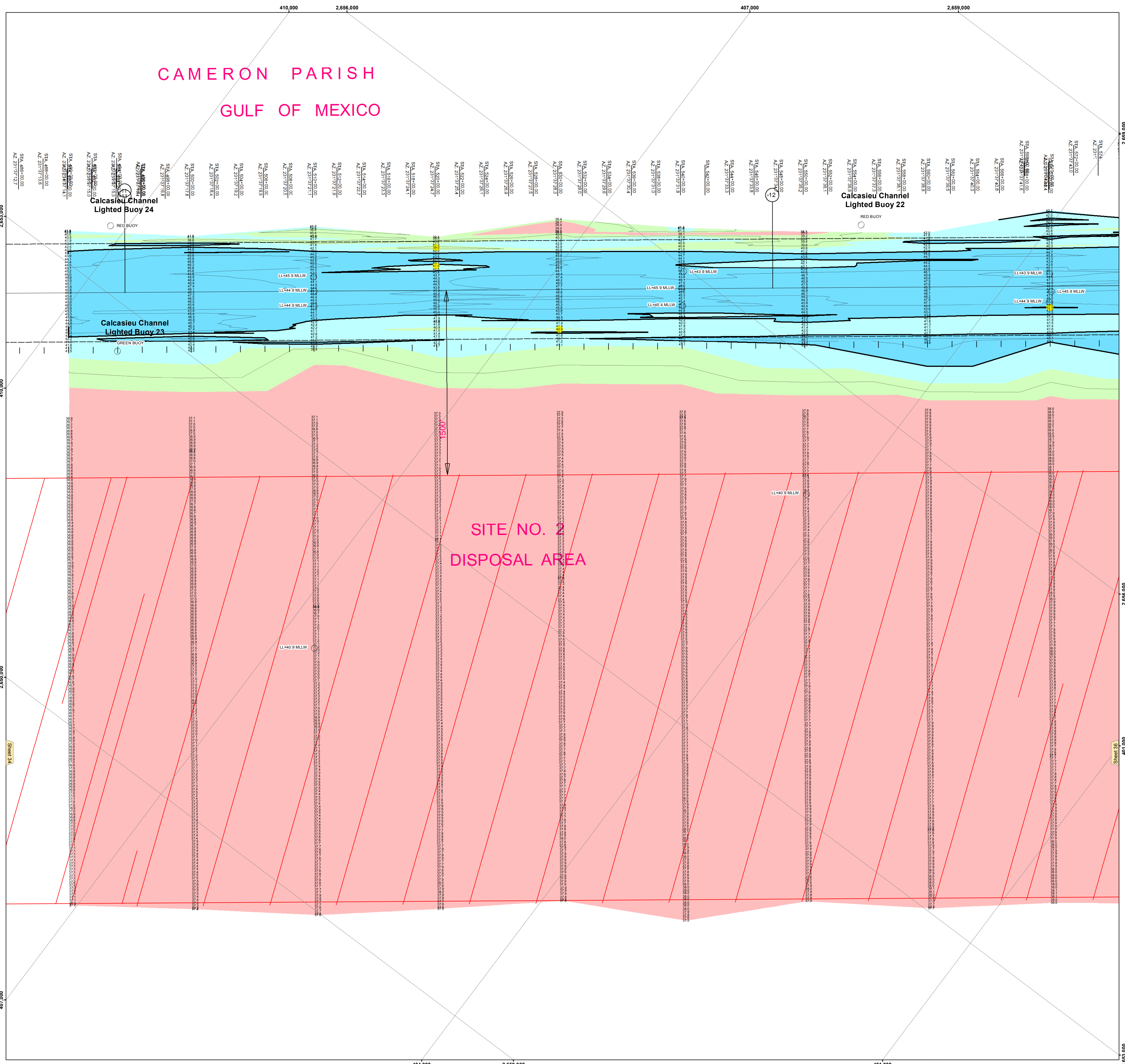


CAMERON PARISH  
GULF OF MEXICO



**DISCLAIMER:** The United States Government furnishes this information as a service to the public and does not warrant, endorse, or guarantee the accuracy, reliability, or availability of the information for any particular purpose of the user. The user is responsible for the results obtained from the use of this information. The user is advised that the information is not intended for use in any navigational or other safety-critical application. The user is advised that the information is not intended for use in any navigational or other safety-critical application. The user is advised that the information is not intended for use in any navigational or other safety-critical application.

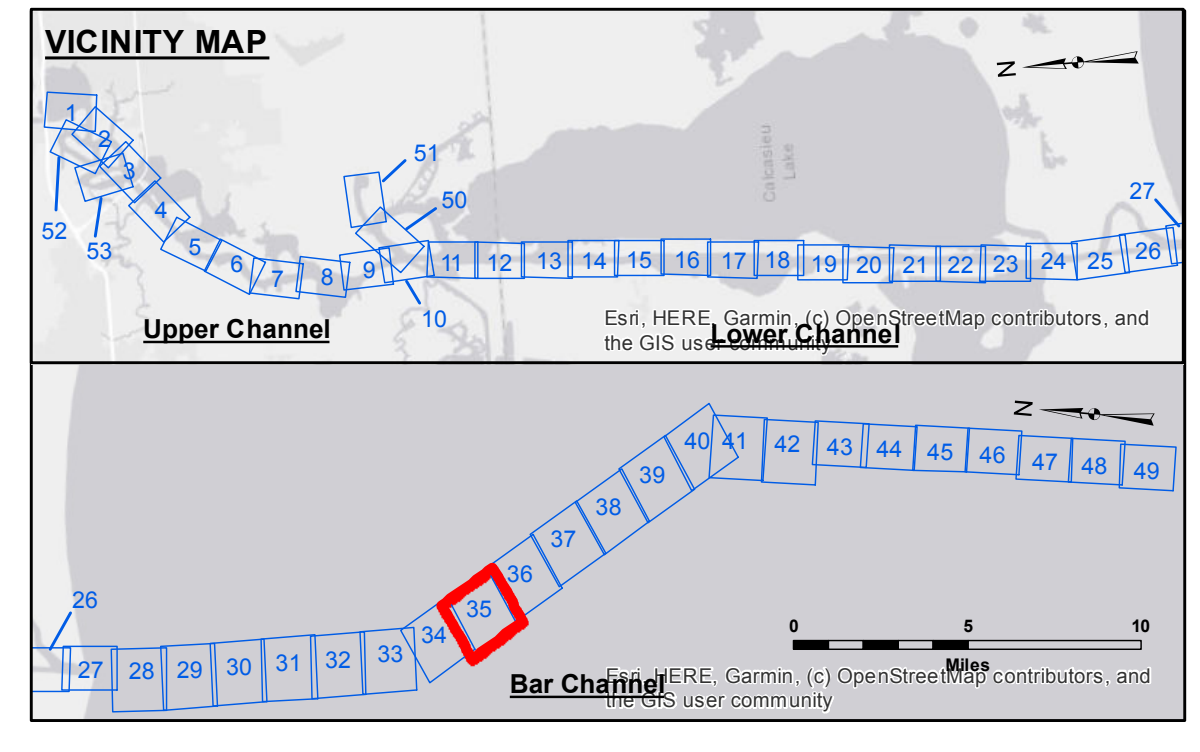
Submitted:	Checked By:
Recommended:	Approved:
Chief, Survey Section	Chief, Waterways Maintenance Section

U.S. ARMY CORPS OF ENGINEERS  
NEW ORLEANS DISTRICT

**CALCASIEU SHIP CHANNEL  
BAR SHEET 35  
CR\_35\_BARX\_20201217\_CS  
17 December 2020**

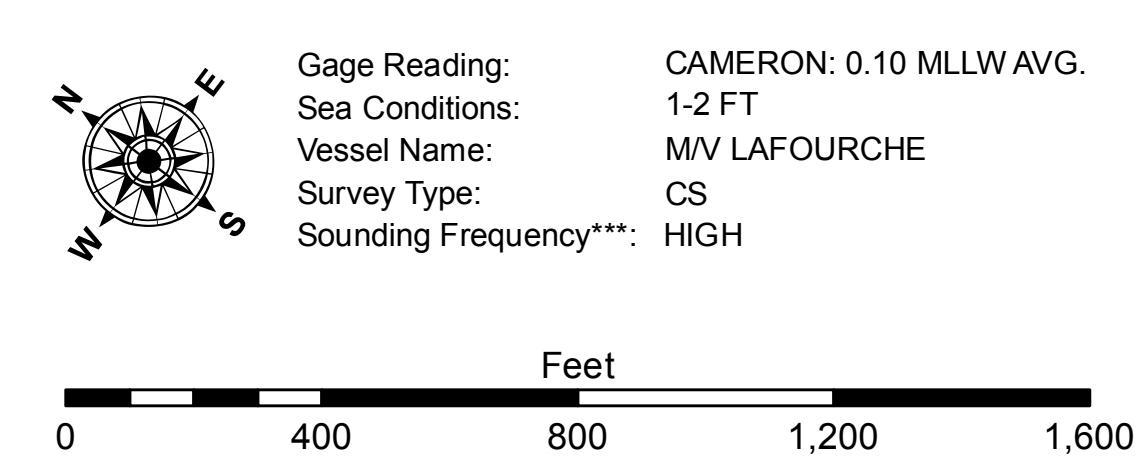
Sheet Reference Number  
**35 of 53**

Revision Number:  
41-20181165



**LEGEND**

--- Federal Navigation Channel	● Cable Area	3 Fluff Thickness (feet)*	-16' and above
— Federal Navigation Center Line	□ Placement Area	● Shoalest Sounding**	-16' to -21'
— As-built Pipeline/Cable	□ Anchorage Area	★ Beacon, General	-21' to -26'
--- Unconfirmed Pipeline/Cable	□ Obstruction Point	★ Red Navigation Buoy	-26' to -33'
— Project Depth Contour	▲ Wrecks-Submerged	★ Green Navigation Buoy	-33' to -39'
			-39' to -41'
			-41' to -43'
			-43' and below



**NOTES:**  
Horizontal Coordinate System:  
North American Datum of 1983 (NAD83), projected to the State Plane Coordinate System (SPCS), Louisiana South Zone. Distance units in U.S. Survey Feet.

Vertical Datum:  
Soundings are shown in feet and indicate depths below Mean Lower Low Water Datum (MLLW). Datum Relationships for page 73650 as of December 2013:  
0.0' NAVD88 (2009.55) = 1.3' MLLW = 2.3' MLG or 0.0' MLLW = 1.0' MLG

Distances on the Calcasieu River are shown at 1 mile intervals.

The location of navigation aids are based on and provided by the U.S. Coast Guard and USACE survey crews.

2015 Aerial Photography data source: NAIP  
Reference is N.O.A. Navigation Chart No. 11339.

\* Difference between high and low frequency elevations where greater than 1.0'.  
\*\* Shoalest Sounding per Quarter per Reach.  
\*\*\* High frequency (200 kHz) survey data represents the first signal return at a sounding location and will include suspended solids, known as "fluff", if present. Low frequency (20 kHz) survey data normally penetrates through this "fluff" layer to depict elevations of consolidated bottom material. Low frequency accuracies may vary depending on channel conditions and fathometer settings.