



US Army Corps of Engineers District: CEMVFN

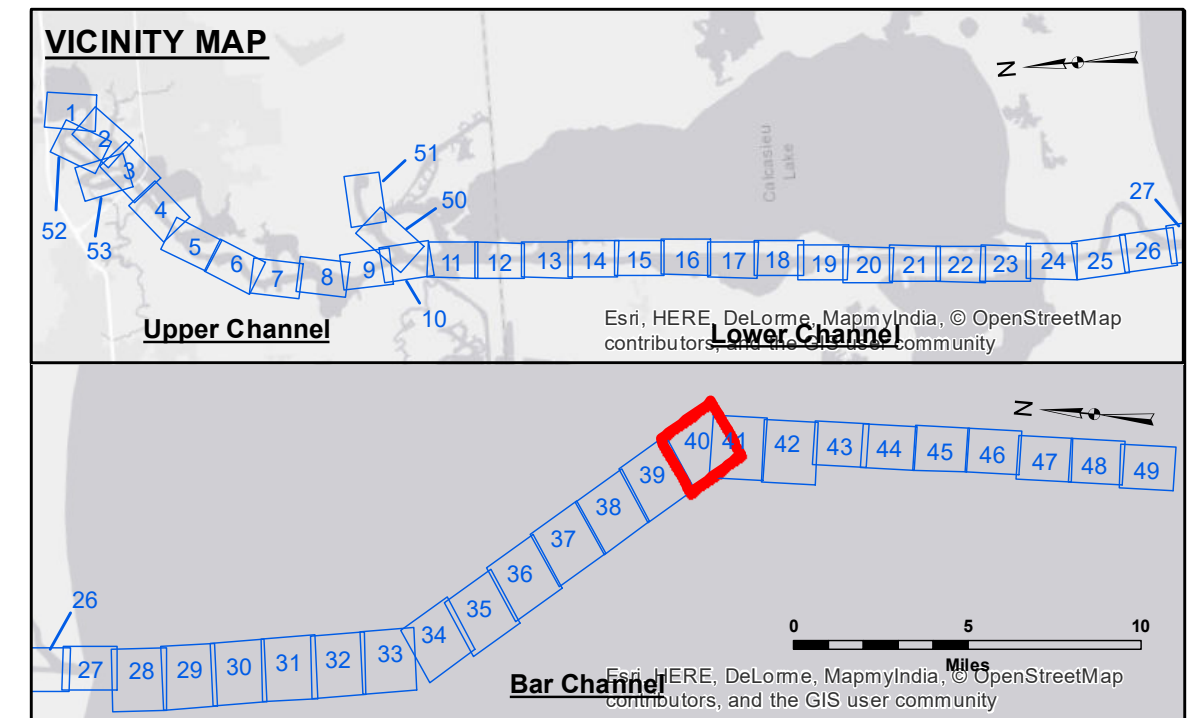
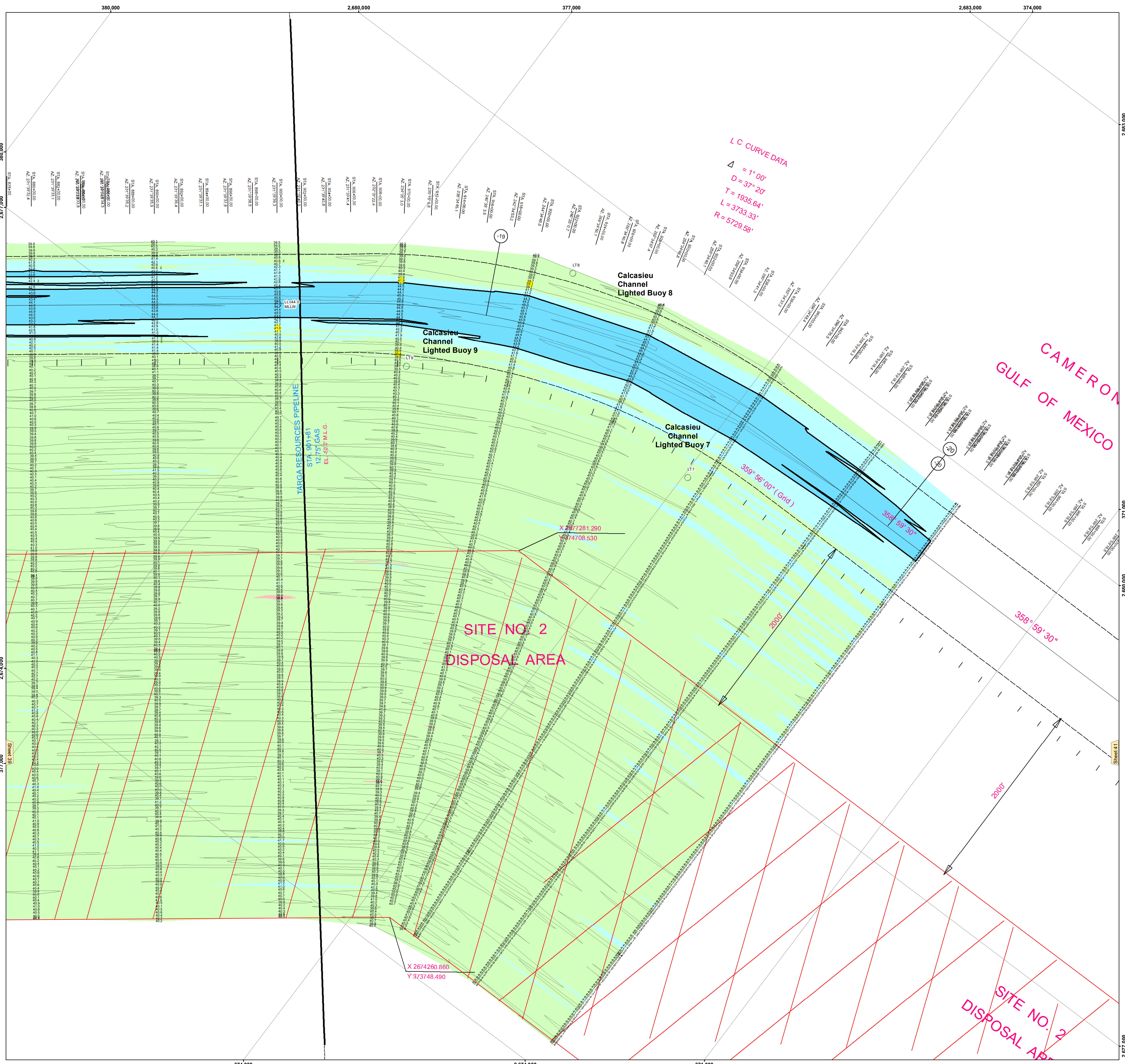
DISCLAIMER: The United States Government... The data represents the best of our ability and does not constitute a warranty... The user is responsible for the accuracy of the data...

U.S. ARMY CORPS OF ENGINEERS NEW ORLEANS DISTRICT
Submitted: SPS, JH
Reviewed: BD
Checked: AO

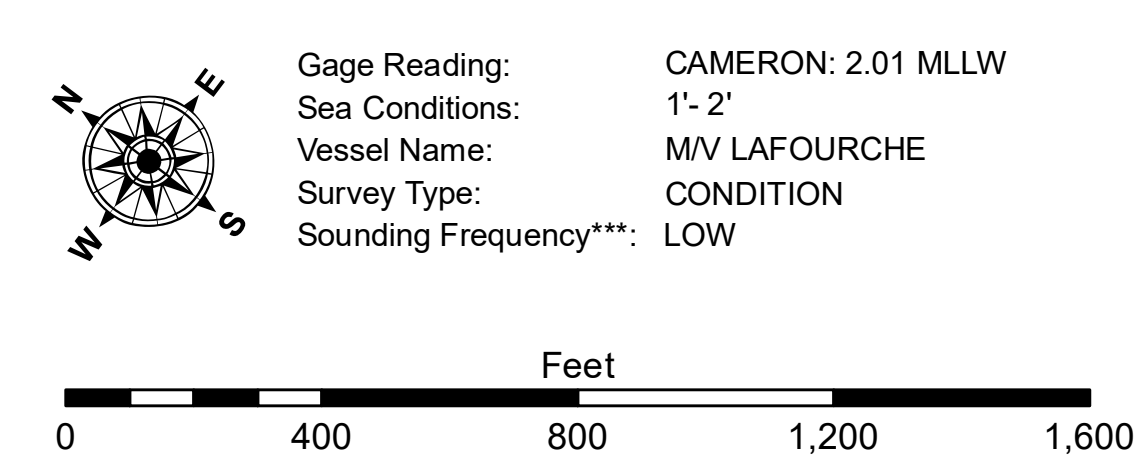
CALCASIEU SHIP CHANNEL
BAR SHEET 40
CR_40_BAPX_20180620_AD
20 June 2018

Sheet Reference Number
40 of 53

Revision Number: 313-2016011



LEGEND table with symbols for Federal Navigation Channel, Cable Area, Placement Area, Anchorage Area, Obstruction Point, Wrecks-Submerged, Fluff Thickness, Shoalest Sounding, Beacon, Red Navigation Buoy, Green Navigation Buoy.



NOTES: Horizontal Coordinate System: North American Datum of 1983 (NAD83)... Vertical Datum: Soundings are shown in feet and indicate depths below Mean Lower Low Water Datum (MLLW)... 2015 Aerial Photography data source: NAIP