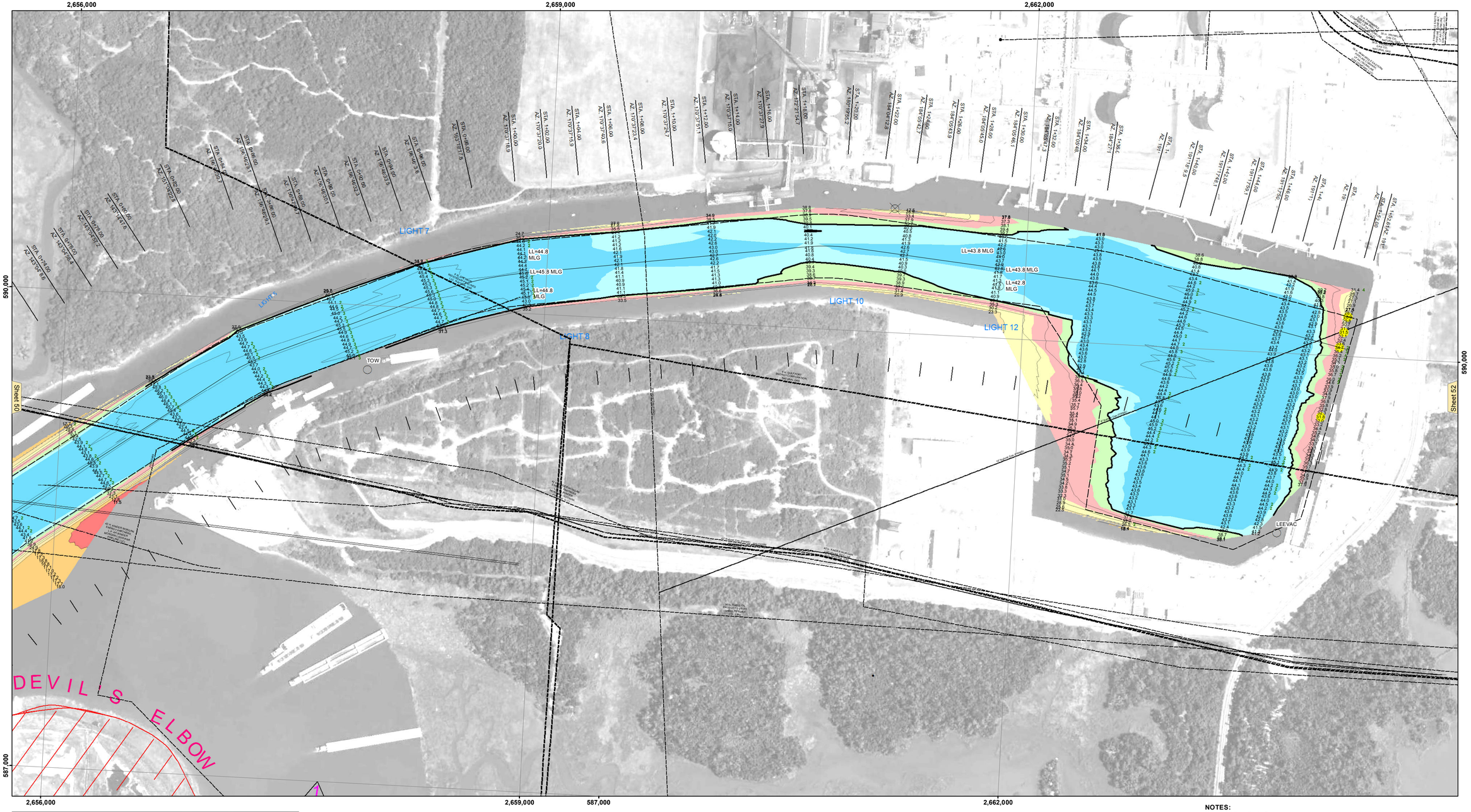

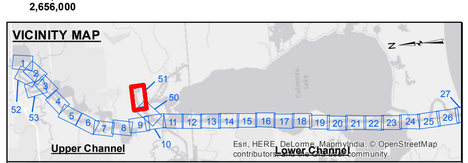

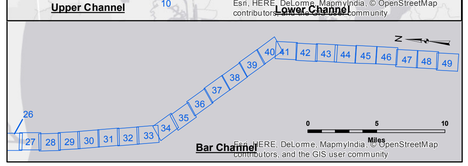

LEGEND

- Federal Navigation Channel
- Federal Navigation Center Line
- As-built Pipeline/Cable
- Unconfirmed Pipeline/Cable
- Project Depth Contour
- Cable Area
- Placement Area
- Anchorage Area
- Obstruction Point
- Wrecks-Submerged
- 3 Fluff Thickness (feet)*
- Shoalest Sounding**
- Beacon, General
- Red Navigation Buoy
- Green Navigation Buoy
- -15' and above
- -15' to -20'
- -20' to -25'
- -25' to -32'
- -32' to -38'
- -38' to -40'
- -40' to -42'
- -42' and below

N W E S

Feet: 0 400 800 1,200 1,600

Gage Reading:	RANGE D: 3.2 MLG
Sea Conditions:	CALM
Vessel Name:	M/V TECHE
Survey Type:	CONDITION
Sounding Frequency***:	LOW

NOTES:

Horizontal Coordinate System:
North American Datum of 1983 (NAD83), projected to the State Plane Coordinate System (SPCS), Louisiana South Zone. Distance units in U.S. Survey Feet.

Vertical Datum:
Soundings are shown in feet and indicate depths below Mean Low Gulf Datum (MLG).
Datum Relationships for gage 73585 as of December 2013:
0.0' NAVD88 (OPUS 2013) = 0.8' MLLW = 1.8' MLG or 0.0' MLLW = 1.0' MLG

Distances on the Calcasieu River are shown at 1 mile intervals.

The location of navigation aids are base on and provided by the U.S. Coast Guard and USACE survey crews.

2015 Aerial Photography data source: NAIP

Reference is N.O.A.A. Navigation Chart No. 11339.

* Difference between high and low frequency elevations where greater than 1.0'.

** Shoalest Sounding per Quarter per Reach.

*** High frequency (200 kHz) survey data represents the first signal return at a sounding location and will include suspended solids, known as "fluff", if present. Low frequency (20 kHz) survey data normally penetrates through this "fluff" layer to depict elevations of consolidated bottom material. Low frequency accuracies may vary depending on channel conditions and fathometer settings.

US Army Corps of Engineers
District: CEMVN

Distribution Liability: The data represents the results of data collection, processing and analysis for specific purposes and indicates the general existing conditions. As such, it is only valid for its intended use, content, time and accuracy. The U.S. Government assumes no liability for the misuse of any of the application of the data for other than its intended purpose.

Data Constraints: Hydrographic survey data is subject to change due to natural shoaling and scouring processes and human activity and natural shoaling and scouring processes. The U.S. Government assumes no responsibility for changes that occur in the hydrographic conditions which develop after the date of publication. This data is intended for U.S. Army Corps of Engineers' internal use. Project maintenance based on navigation needs.

DISCLAIMER
Access Constraints: The United States Government furnishes this map/chart/data/information/product/service without any express or implied warranty and with the understanding that the US Government makes no warranties, expressed, or implied concerning the accuracy, completeness, reliability, or suitability of this map/chart/data/information/product/service and the data furnished. The United States shall be held harmless from any liability arising from any inaccuracies made thereof. These data belong to the Government. Therefore the recipient fully agrees not to represent these data to anyone as other than Government data or information and to refer any user of these data to others without also transferring this Disclaimer.

The information depicted on this map represents the results of a survey conducted on the date indicated and can only be considered to represent the general conditions existing at that time.

U.S. ARMY CORPS OF ENGINEERS
NEW ORLEANS DISTRICT

Surveyed By: SJR, JDH
Plotted By: BD
Checked By: AO

Submitted:
Recommended: Chief, Survey Section
Approved: Chief, Waterways Maintenance Section

CALCASIEU SHIP CHANNEL
DEVIL'S ELBOW - SH 2
CR_51_DE2_20161006
06 October 2016

Sheet Reference Number
51 of 53

Revison Number:
3.8.0-20150202