

**Distribution Liability:** The data represents the results of data collection/processing for a specific US Army Corps of Engineers project. It is only valid for its intended use, control, time and accuracy specifications. The user is responsible for the results of any application of the data for other than its intended purpose.

**Data Constraints:** Hydrographic survey data is subject to change rapidly due to several factors including but not limited to changing bathymetry, sedimentation, and vegetation. The user is responsible for the results of any application of the data for other than its intended purpose. The US Army Corps of Engineers accepts no responsibility for changes in the hydrographical conditions which develop after the date of the survey.

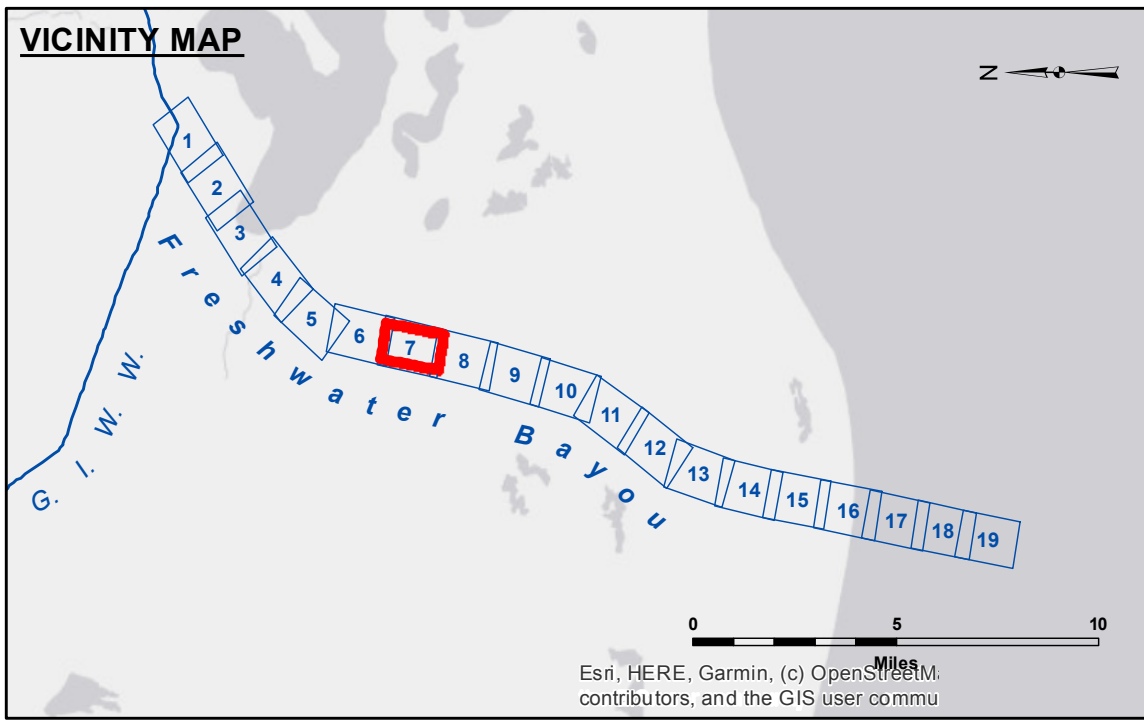
**Access Constraints:** The United States Government furnishes these data and the recipient accepts and uses them with the express understanding that the data are not to be distributed, reproduced, or used for any purpose other than that for which they were originally collected, without the express written permission of the US Army Corps of Engineers. The recipient may not transfer these data to others without also transferring the Disclaimer. The information depicted on this map represents the results of a survey and is not to be used for any purpose other than that for which it was collected. The Corps of Engineers is not responsible for any errors or omissions in the data or for any consequences arising from the use of the data.

Submitted:	Surveyed By: SP:SK
Recommended: Chief, Survey Section	Plotted By: JHT
Approved: Chief, Waterways Maintenance Section	Checked By: JHT

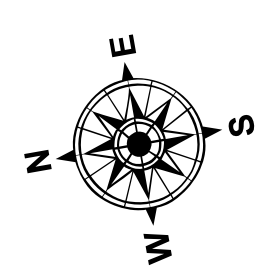
**FRESHWATER BAYOU  
UPPER CHANNEL  
FB\_07\_UPR\_20220222\_CS  
22 February 2022**

**Sheet Reference Number  
7 of 19**


Revision Number: 4.2-20220420



LEGEND			
--- Federal Navigation Channel	○ Cable Area	□ Borrow Area	■ -12' and above
— Federal Navigation Center Line	□ Placement Area	● Shoalest Sounding**	□ -12' and below
— As-built Pipeline/Cable	□ Anchorage Area	☆ Beacon, General	
..... Unconfirmed Pipeline/Cable	⊗ Obstruction Point	◆ Red Navigation Buoy	
— Project Depth Contour	⚓ Wrecks-Submerged	◆ Green Navigation Buoy	



Gage Reading: LB LOCK EAST: 3.4 MLG AVG  
 Sea Conditions: CHOP  
 Vessel Name: OB-169  
 Survey Type: CONDITION  
 Sounding Frequency\*\*\*: LOW



**NOTES:**  
 Horizontal Coordinate System: North American Datum of 1983 (NAD83), projected to the State Plane Coordinate System (SPCS), Louisiana South Zone. Distance units in U.S. Survey Feet.  
 Vertical Datum: Soundings are shown in feet and indicate depths below Mean Low Gulf Datum (MLG). Datum Relationships for gage 76592 / 76593 as of August 2011: 0.0' NAVD83 (2006.81) = 0.9' MLLW = 1.9' MLG or 0.0' MLLW = 1.0' MLG  
 Distances on the Freshwater Bayou are shown at 1 mile intervals.  
 The location of navigation aids are base on and provided by the U.S. Coast Guard and USACE survey crews.  
 2017 Aerial Photography data source: NAIP  
 Reference is N.O.A.A. Navigation Chart No. 11350.  
 \*\* Shoalest Sounding per Quarter per Reach.  
 \*\*\* High frequency (200 kHz) survey data represents the first signal return at a sounding location and will include suspended solids, known as "fluff", if present. Low frequency (20 kHz) survey data normally penetrates through this "fluff" layer to depict elevations of consolidated bottom material. Low frequency accuracies may vary depending on channel conditions and fathometer settings.