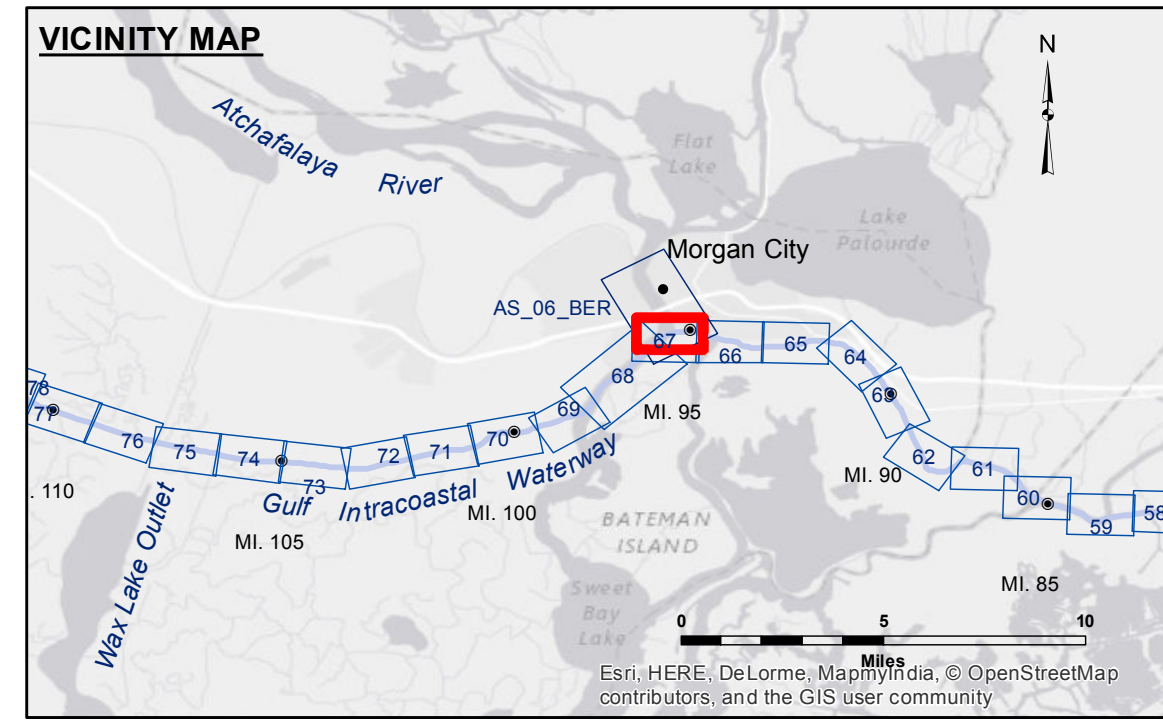



Accession: The United States Government furnishes these data and the recipient accepts and uses them with the express understanding that the data are not to be used for any purpose other than that for which they were originally prepared. The user is responsible for the reliability, usability or suitability for any particular purpose of the data. The user is also responsible for the accuracy, completeness, timeliness, and any other factors that may affect the quality or value of the data. The user is also responsible for the protection of the data from unauthorized disclosure. The user is also responsible for the protection of the data from unauthorized use. The user is also responsible for the protection of the data from unauthorized modification. The user is also responsible for the protection of the data from unauthorized deletion. The user is also responsible for the protection of the data from unauthorized distribution. The user is also responsible for the protection of the data from unauthorized reproduction. The user is also responsible for the protection of the data from unauthorized transmission. The user is also responsible for the protection of the data from unauthorized storage. The user is also responsible for the protection of the data from unauthorized processing. The user is also responsible for the protection of the data from unauthorized access. The user is also responsible for the protection of the data from unauthorized use. The user is also responsible for the protection of the data from unauthorized modification. The user is also responsible for the protection of the data from unauthorized deletion. The user is also responsible for the protection of the data from unauthorized distribution. The user is also responsible for the protection of the data from unauthorized reproduction. The user is also responsible for the protection of the data from unauthorized transmission. The user is also responsible for the protection of the data from unauthorized storage. The user is also responsible for the protection of the data from unauthorized processing. The user is also responsible for the protection of the data from unauthorized access.

U.S. ARMY CORPS OF ENGINEERS NEW ORLEANS DISTRICT		
Submitted:	Reviewed By:	Checked By:
Recommended:	DR,JA	RM
Approved:	BTJ	

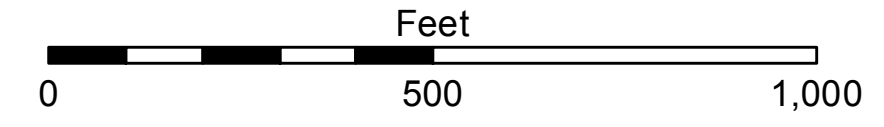
GULF INTRACOASTAL WATERWAY
20 GRAND POINT
GW_67_BBW_20150303
03 March 2015



LEGEND	
--- Federal Navigation Channel	○ Cable Area
— Federal Navigation Center Line	□ Placement Area
— As-built Pipeline/Cable	□ Borrow Area
..... Unconfirmed Pipeline/Cable	● Shoalest Sounding**
— Project Depth Contour	☆ Beacon, General
	◆ Red Navigation Buoy
	◆ Green Navigation Buoy
	⊗ Obstruction Point
	⚓ Wrecks-Submerged
	■ -12' and above
	□ -12' and below



Gage Reading: MORGAN CITY: 3.10 MLG
 Sea Conditions: CALM
 Vessel Name: M/V BURRWOOD
 Survey Type: CONDITION
 Sounding Frequency***: LOW



NOTES:
 Horizontal Coordinate System:
 North American Datum of 1983 (NAD83), projected to the State Plane Coordinate System (SPCS), Louisiana South Zone. Distance units in U.S. Survey Feet.
 Vertical Datum:
 Soundings are shown in feet and indicate depths below Mean Low Gulf Datum (MLG). Datum Relationships for Lower Atchafalaya River at Morgan City (03780) as of May 2014: 0.0' NAVD83 (2009.55) = 2.05' MLG.
 The location of navigation aids are based on and provided by the U.S. Coast Guard.
 2010 Aerial Photography data source: NAIP, 1998 DOQQ imagery shown in green from USGS.
 Reference is N.O.A.A. Navigation Chart No. 11355.
 ** Shoalest Sounding per Quarter per Reach.
 *** High frequency (200 kHz) survey data represents the first signal return at a sounding location and will include suspended solids, known as "fluff", if present. Low frequency (20 kHz) survey data normally penetrates through this "fluff" layer to depict elevations of consolidated bottom material. Low frequency accuracies may vary depending on channel conditions and fathometer settings.

Sheet Reference Number
67 of 191