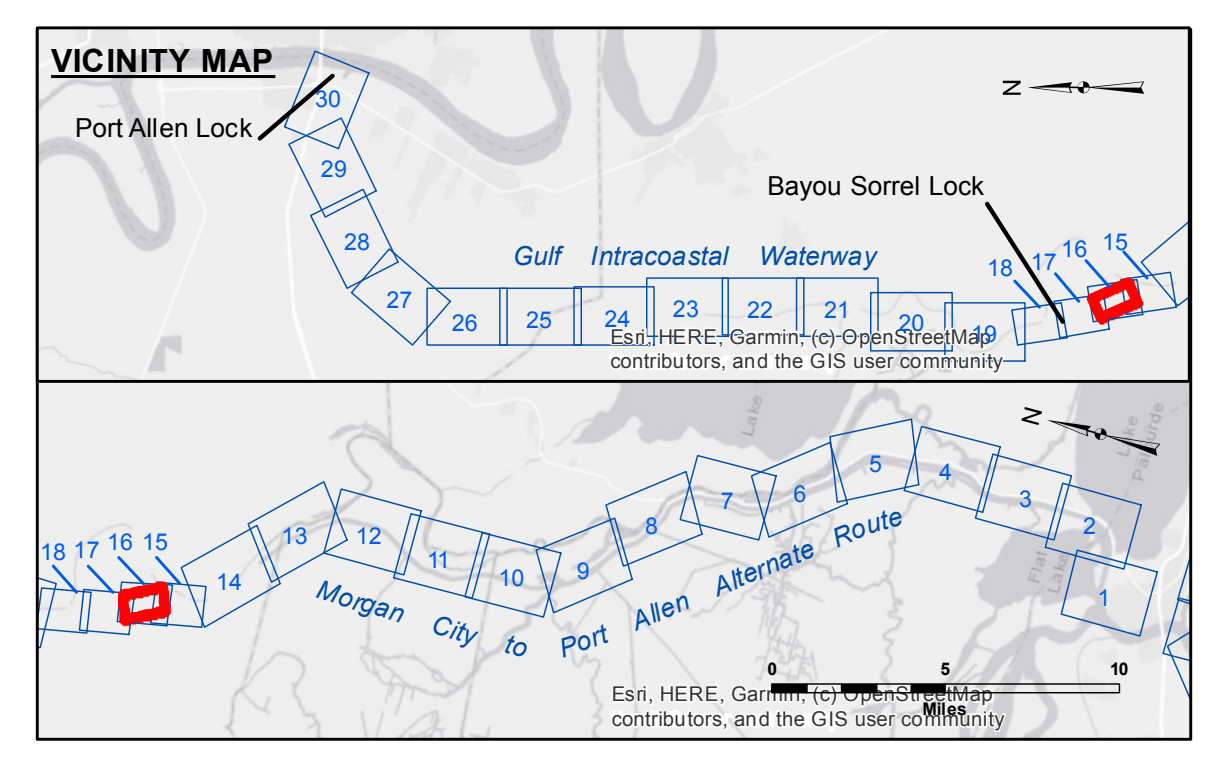


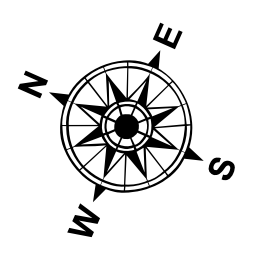
Access: The United States Government furnishes these data and the recipient accepts and uses them with the express understanding that the data are not to be used for any purpose other than that for which they were originally collected, and that the user is responsible for the results of any use of the data. The user is responsible for the results of any use of the data. The user is responsible for the results of any use of the data. The user is responsible for the results of any use of the data.

Table with columns: Submitted, Recommended, Approved. Values include RYLAND/RHODEN, JHI, and Chief, Waterways Maintenance Section.

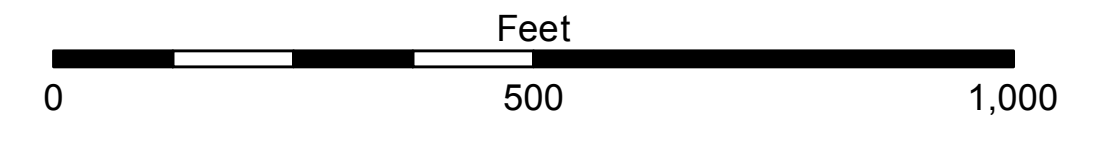
GULF INTRACOASTAL WATERWAY MORGAN CITY TO PORT ALLEN ROUTE MP_16_BSO_202201_AD 01 February 2022



LEGEND table with symbols for Federal Navigation Channel, Cable Area, Borrow Area, Shoalest Sounding, As-built Pipeline/Cable, Anchorage Area, Beacon, General, Unconfirmed Pipeline/Cable, Obstruction Point, Red Navigation Buoy, Project Depth Contour, Wrecks-Submerged, Green Navigation Buoy.



Gage Reading: BAYOU SORREL: 7.35 MLG
Sea Conditions: CALM
Vessel Name: OB189
Survey Type: CS
Sounding Frequency***: HIGH



NOTES: Horizontal Coordinate System: North American Datum of 1983 (NAD83), projected to the State Plane Coordinate System (SPCS), Louisiana South Zone. Vertical Datum: Soundings are shown in feet and indicate depths below Mean Low Gulf Datum (MLG). Distances on the G.I.W.W. are shown at 1 mile intervals.

Sheet Reference Number 16 of 30