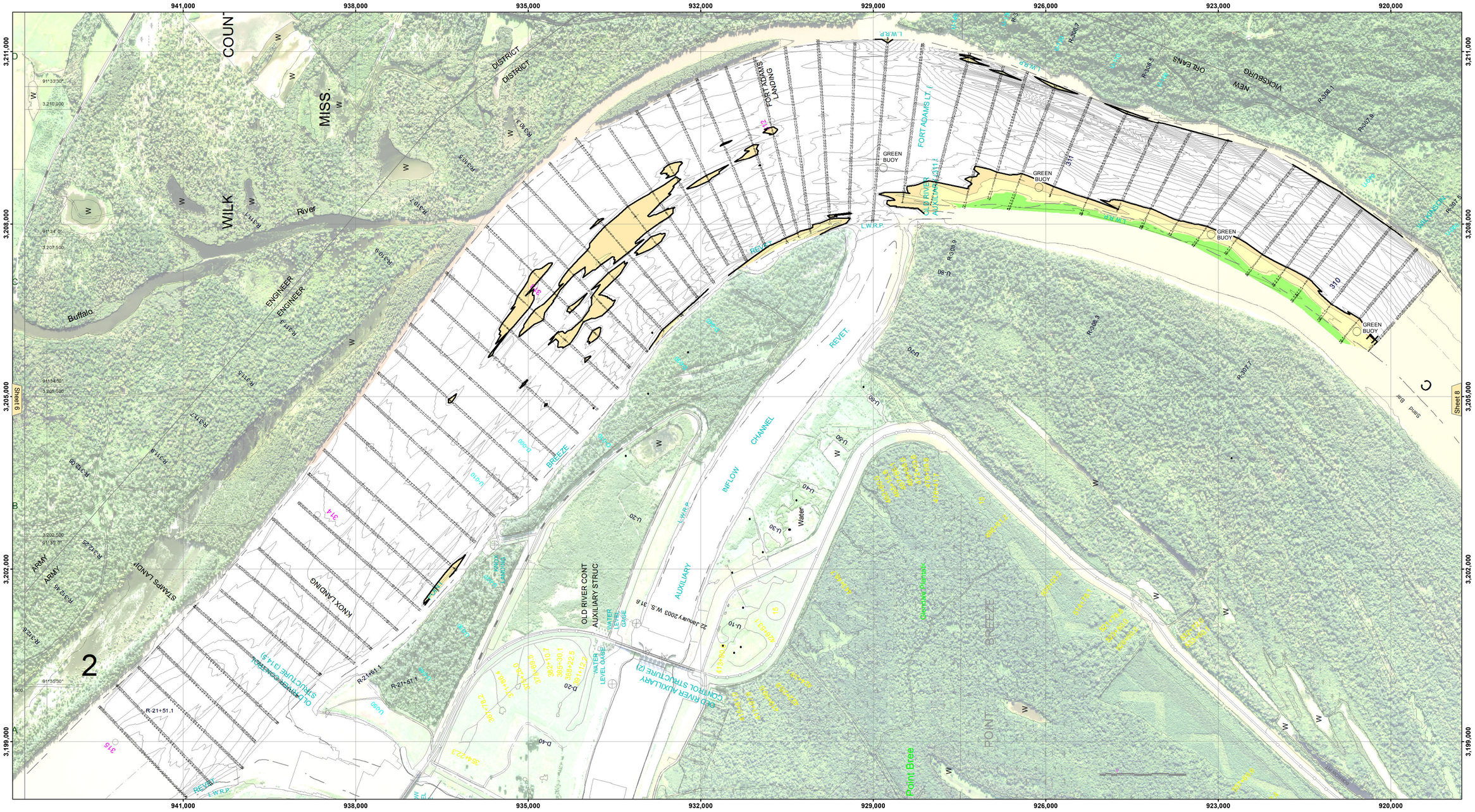

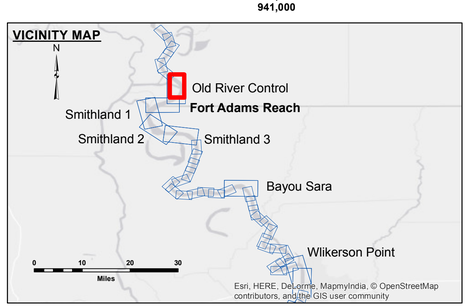

LEGEND

- Federal Navigation Channel
- Federal Navigation Center Line
- As-built Pipeline/Cable
- Unconfirmed Pipeline/Cable
- Project Depth Contour
- Cable Area
- Placement Area
- Anchorage Area
- Obstruction Point
- Wrecks-Submerged
- Shoaling Area
- Shoalest Sounding**
- Beacon, General
- Red Navigation Buoy
- Green Navigation Buoy
- 0' and above
- 0' to -5'
- -5' to -9'
- -9' and below

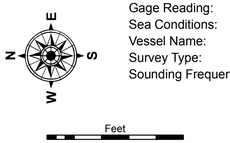

LWRP:	15.3
Gage Reading:	KN:33.0 RR:30.65 USED:32.60 NGVD
Sea Conditions:	CALM
Vessel Name:	M/V OB-189
Survey Type:	CONDITION
Sounding Frequency***:	HIGH

NOTES:

Horizontal Coordinate System:
North American Datum of 1983 (NAD83), projected to the State Plane Coordinate System (SPCS), Louisiana South Zone. Distance units in U.S. Survey Feet.

Vertical Datum:
Soundings are shown in feet and indicate depths below Low Water Reference Plane 2007 (NGVD).

Distances on the Mississippi River, above and below Head of Passes are shown at 1 mile intervals.

The location of navigation aids are base on and provided by the U.S. Coast Guard and USACE crew.

2010 Aerial Photography data source: NAIP, USDA-FSA-APFO Aerial Photography Field Office.

Reference is USACE IENC U35LM236.

** Shoalest Sounding per Quarter per Reach.

*** High frequency (200 kHz) survey data represents the first signal return at a sounding location and will include suspended solids, known as "fluff", if present. Low frequency (20 kHz) survey data normally penetrates through this "fluff" layer to depict elevations of consolidated bottom material. Low frequency accuracies may vary depending on channel conditions and fathometer settings.

US Army Corps of Engineers
District: CEMVN

DISCLAIMER
Access Constraints: The United States Government furnishes this data and information on an "as is" basis. The recipient agrees to the understanding that the US Government makes no warranties, expressed, or implied concerning the accuracy, completeness, reliability, or suitability of this data and information. The United States shall be held harmless from any liability resulting from the use of this information and the data furnished. The United States shall be notified immediately if the recipient discovers any inaccuracies made thereof. These data belonging to the Government. Therefore the recipient fully agrees not to represent these data to anyone as other than Government data. The recipient agrees to include this disclaimer with these data to others without also transferring this Disclaimer.

The information depicted on this map represents the results of a survey conducted on the date indicated and can only be considered to represent the general condition existing at that time.

Distribution Liability: The data represents the results of data collected by the U.S. Army Corps of Engineers for its own engineering activity and indicates the general existing conditions. As such, it is only valid for its intended use, content, time and accuracy of the data. Any other use, or reuse, of the data for other than its intended purpose is at the sole risk of the user. The U.S. Army Corps of Engineers does not accept any liability arising from such use or reuse of the data for other than its intended purpose.

Data Constraints: Hydrographic survey data is subject to change due to the dynamic nature of waterways and may be affected by shoaling activity and natural shoaling and scouring processes. The U. S. Army Corps of Engineers does not guarantee that the data is free of errors in the process of Engineering analysis or backup after the data gets in the publication. This data is intended for U. S. Army Corps of Engineers' internal use. Project managers should seek help before using it.

U.S. ARMY COPRPS OF ENGINEERS
NEW ORLEANS DISTRICT

Submitted:

Recommended: Chief, Survey Section

Approved: Chief, Waterways Maintenance Section

Surveyed By: DR, SP
Plotted By: BD
Checked By: AO

MISSISSIPPI RIVER - SHALLOW DRAFT
OLD RIVER CONTROL
MS_07_OLD_20160915
15 September 2016

Sheet Reference Number
7 **of** 39

Revison Number:
3.8.0-20150202