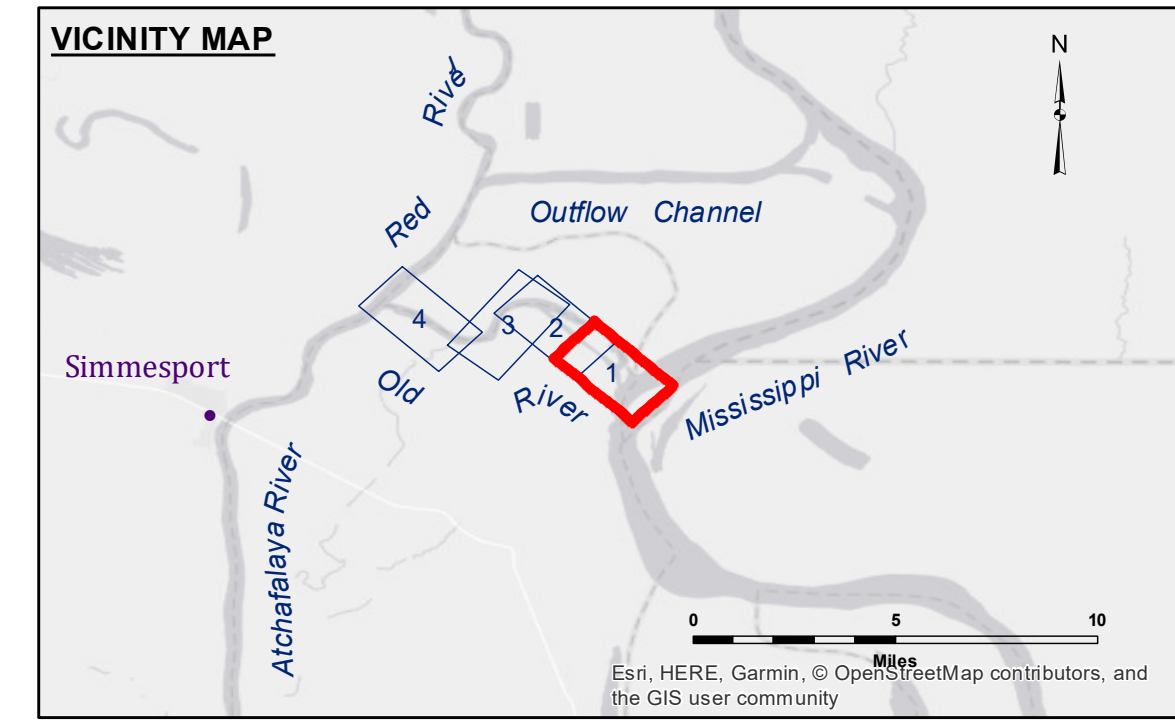
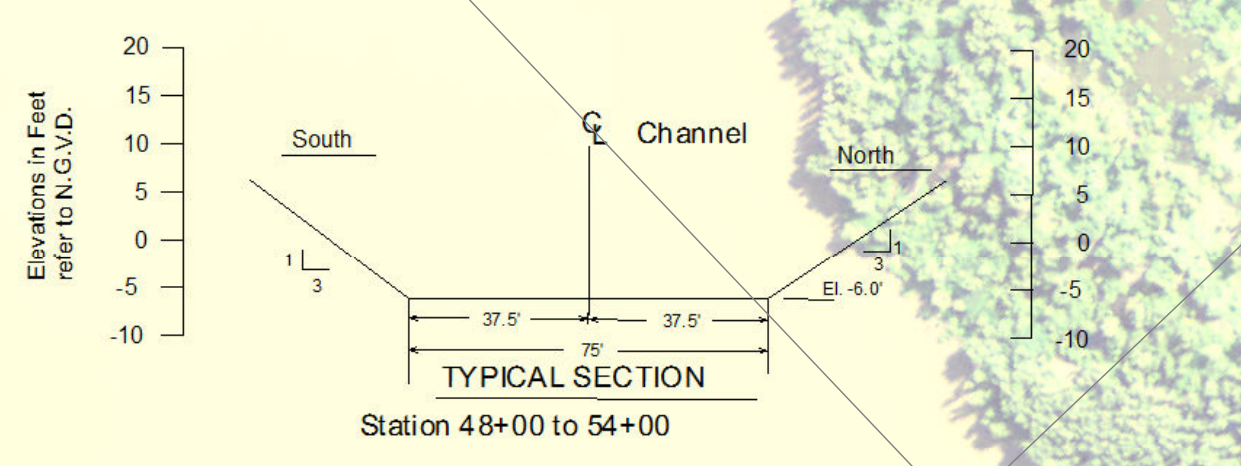

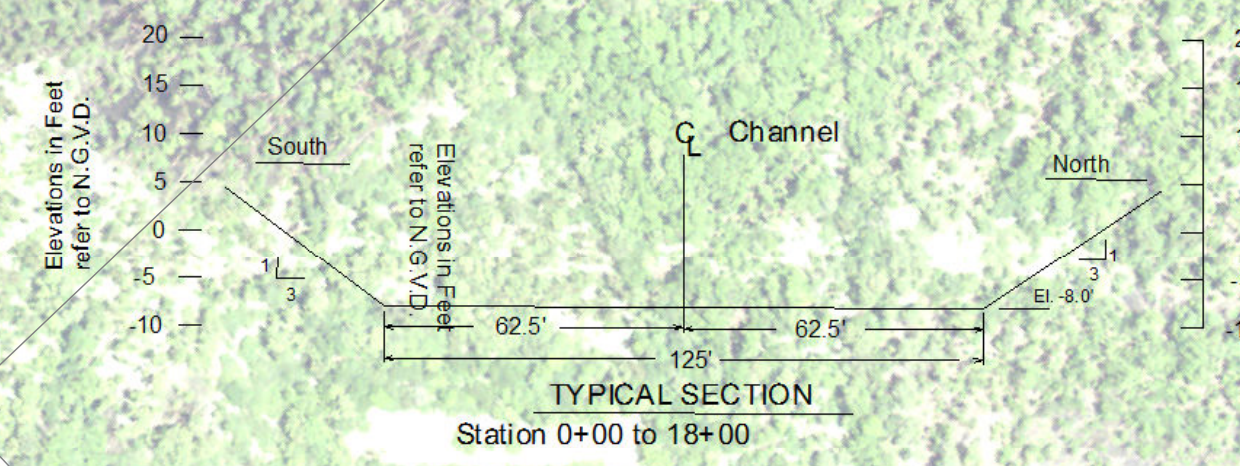


TABLE OF COORDINATES

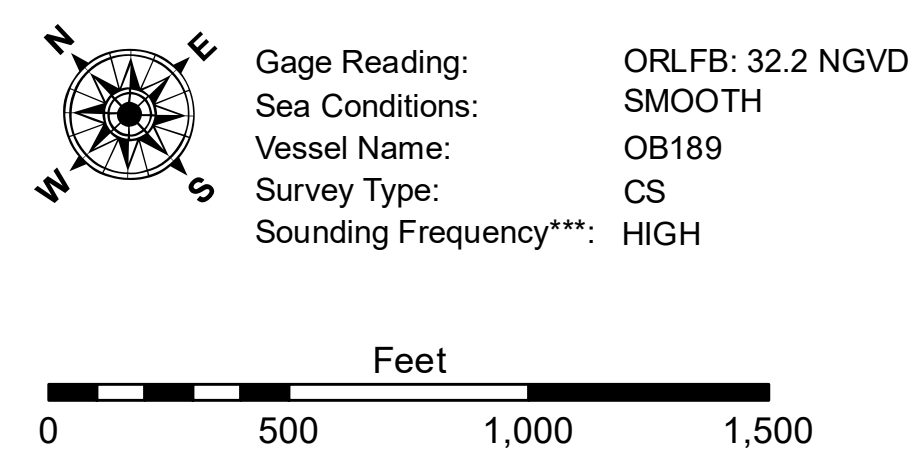
POINT NO.	X	Y
1	3177319.136	905485.019
2	3177078.443	907480.021
3	3176613.880	908417.707
4	3175807.880	909200.672
5	3175359.699	909636.057

**CURVE #1 DATA**  
 $\Delta = 38^\circ 58' 46.430''$   
 $D = 3^\circ 39' 00''$   
 $R = 1569.53$   
 $T = 555.00$   
 $L = 1066.87$   
 $LC = 1046.46$



**LEGEND**

--- Federal Navigation Channel	○ Cable Area	□ Borrow Area	■ -8' and above
— Federal Navigation Center Line	□ Placement Area	● Shoalest Sounding**	■ -8' to -10'
— As-built Pipeline/Cable	□ Anchorage Area	★ Beacon, General	■ -10' to -12'
..... Unconfirmed Pipeline/Cable	⊗ Obstruction Point	◆ Red Navigation Buoy	■ -12' and below
— Project Depth Contour	⚓ Wrecks-Submerged	◆ Green Navigation Buoy	



**ACCESSORIES:** The United States Government furnishes these data and the recipient accepts and uses them with the express understanding that they are for general information only and are not intended for any specific purpose. The user is responsible for the results of any use of these data. The application of the data for other than its intended purpose is at the user's risk. The United States Government makes no warranty, express or implied, regarding the accuracy, completeness, reliability, usability or suitability of the data for any purpose. The user is responsible for the results of any use of these data. The application of the data for other than its intended purpose is at the user's risk. The United States Government makes no warranty, express or implied, regarding the accuracy, completeness, reliability, usability or suitability of the data for any purpose. The user is responsible for the results of any use of these data. The application of the data for other than its intended purpose is at the user's risk.

U.S. ARMY CORPS OF ENGINEERS  
 NEW ORLEANS DISTRICT

Submitted:	Surveyed By: DSUA	Planned By: AO	Checked By: AO
Recommended: Chief, Survey Section			
Approved: Chief, Waterways Maintenance Section			

**OLD RIVER LOCK VICINITY**  
**OLD RIVER LOCK FOREBAY**  
**OR\_01\_LFB\_20180724\_CS**  
**24 July 2018**

**Sheet Reference Number**  
**1 of 4**