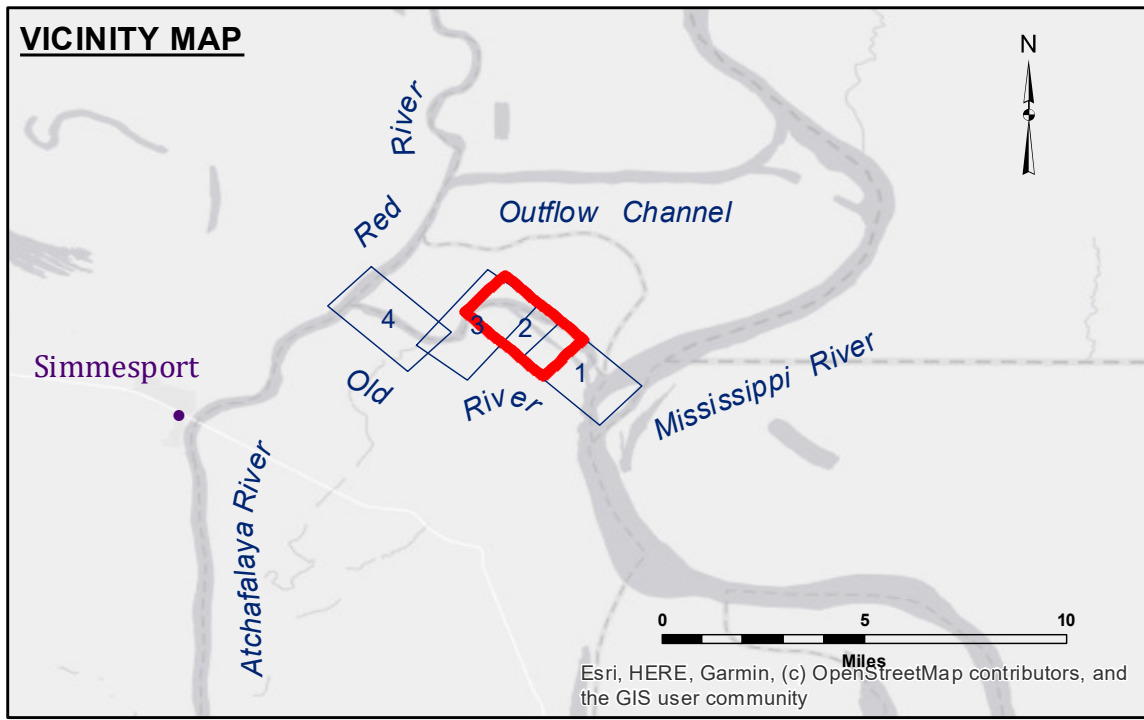

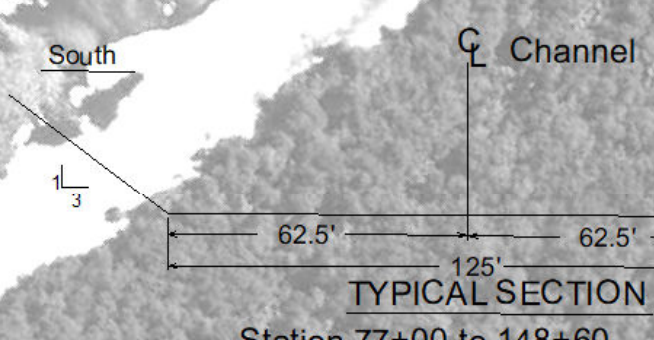



TABLE OF COORDINATES

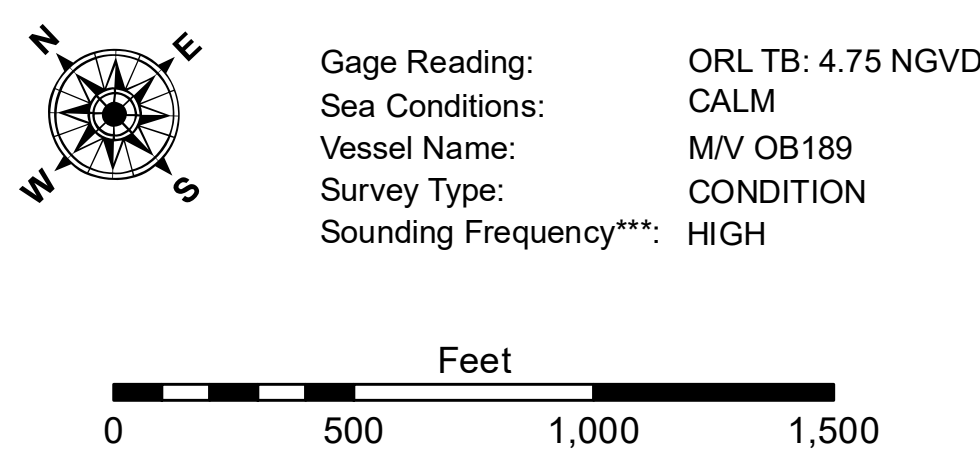
POINT NO.	X	Y
1	3173799.847	911152.012
2	3173757.630	911193.041
3	3168453.395	916211.660
4	3166622.631	916698.836
5	3165637.125	916460.188

CURVE #2 DATA
 $\Delta = 57^\circ 13' 33.760''$
 $D = 2^\circ 53' 13.2''$
 $R = 1984.33$
 $T = 1078.00$
 $L = 1974.99$
 $LC = 1894.48$



LEGEND

--- Federal Navigation Channel	○ Cable Area	□ Borrow Area	■ -8' and above
— Federal Navigation Center Line	□ Placement Area	● Shoalest Sounding**	■ -8' to -10'
— As-built Pipeline/Cable	□ Anchorage Area	★ Beacon, General	■ -10' to -12'
..... Unconfirmed Pipeline/Cable	⊗ Obstruction Point	◆ Red Navigation Buoy	■ -12' and below
— Project Depth Contour	⚓ Wrecks-Submerged	◆ Green Navigation Buoy	



Accession: The United States Government furnishes these data and the recipient accepts and uses them with the express understanding that the Government makes no warranty, either expressed or implied, concerning the accuracy, completeness, reliability, usability or suitability for any particular purpose of the information furnished hereunder. The user is responsible for the results obtained from the use of this information. The application of the data for other than its intended purpose is at the user's risk. The user is responsible for the results obtained from the use of this information. The application of the data for other than its intended purpose is at the user's risk. The user is responsible for the results obtained from the use of this information. The application of the data for other than its intended purpose is at the user's risk.

**U.S. ARMY CORPS OF ENGINEERS
 NEW ORLEANS DISTRICT**

Submitted:	Surveyed By: RYLAND/SIMMONS
Recommended:	Plotted By: JHT
Approved:	Checked By: JHT

**OLD RIVER LOCK VICINITY
 OLD RIVER LOCK TAILBAY
 OR_02_LTB_20221004_CS
 04 October 2022**

**Sheet Reference Number
 2 of 4**