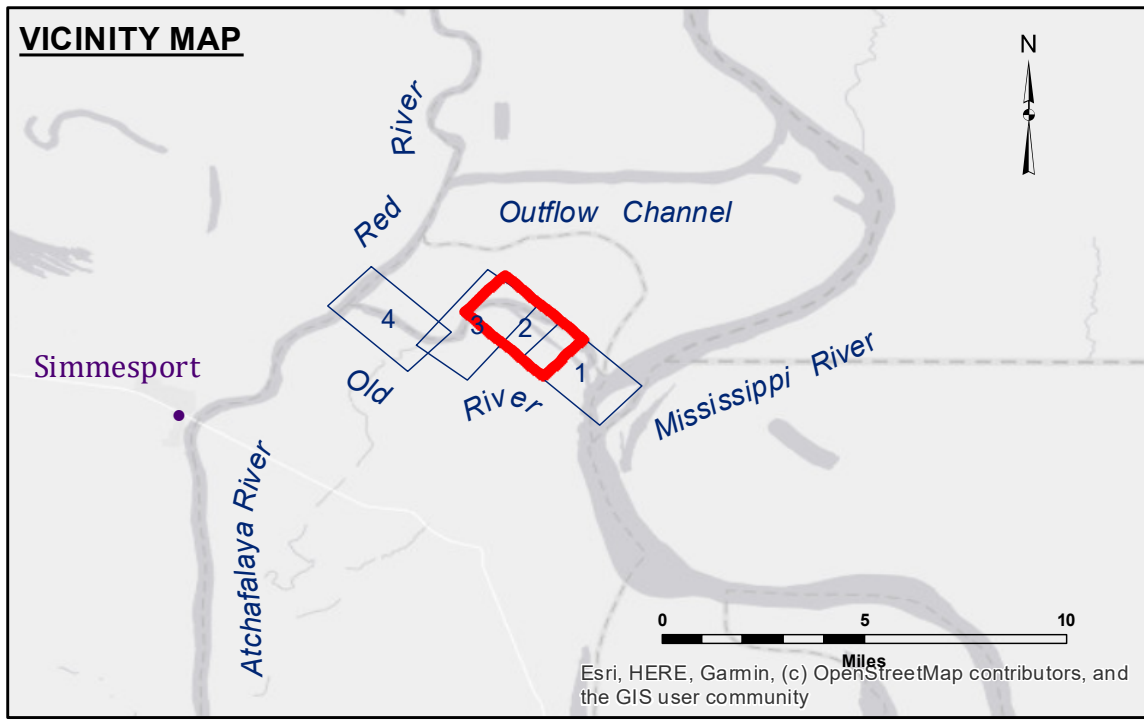

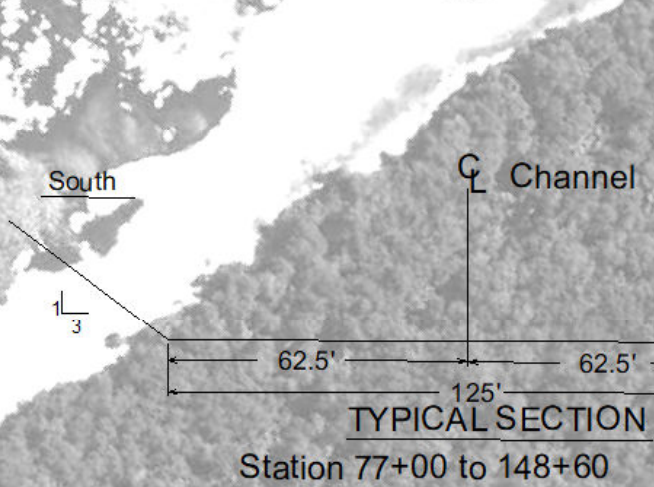



TABLE OF COORDINATES

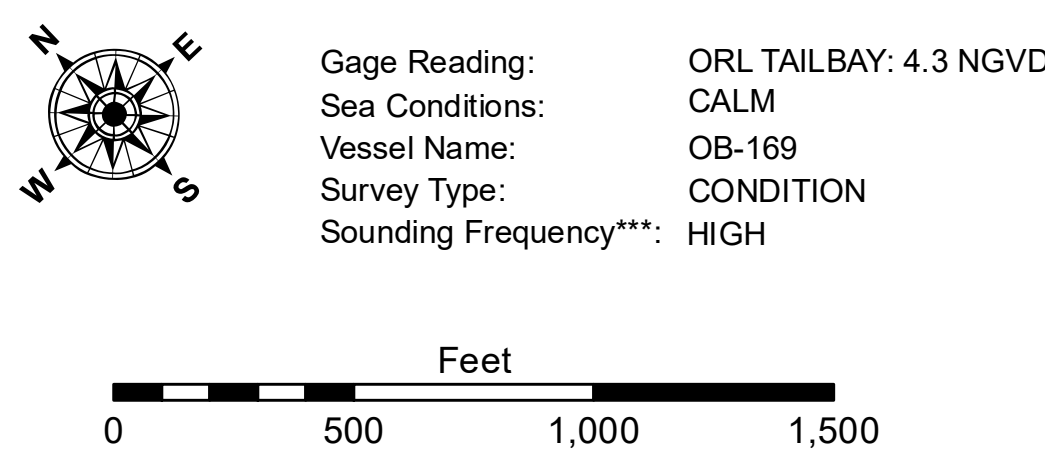
POINT NO.	X	Y
1	3173799.847	911152.012
2	3173757.630	911193.041
3	3168453.395	916211.660
4	3166622.631	916698.836
5	3165637.125	916460.188

CURVE #2 DATA
 $\Delta = 57^{\circ} 1' 33.760''$
 $D = 2^{\circ} 53' 13.2''$
 $R = 1984.33$
 $T = 1078.00$
 $L = 1974.99$
 $LC = 1894.48$



LEGEND

Federal Navigation Channel	Cable Area	Borrow Area	-8' and above
Federal Navigation Center Line	Placement Area	Shoalest Sounding**	-8' to -10'
As-built Pipeline/Cable	Anchorage Area	Beacon, General	-10' to -12'
Unconfirmed Pipeline/Cable	Obstruction Point	Red Navigation Buoy	-12' and below
Project Depth Contour	Wrecks-Submerged	Green Navigation Buoy	



DISCLAIMER: The United States Government furnishes these data and the recipient accepts and uses them with the express understanding that the data are not warranted for any purpose other than that for which they were prepared, and that the recipient is responsible for the results of any use of the data for other than its intended purpose. Data furnished by the United States Government are not to be used for any purpose other than that for which they were prepared, and the recipient is responsible for the results of any use of the data for other than its intended purpose. The information depicted on this map represents the results of a survey conducted on or about the date shown on the map. The information is not to be used for any purpose other than that for which it was prepared, and the recipient is responsible for the results of any use of the data for other than its intended purpose.

**U.S. ARMY CORPS OF ENGINEERS
 NEW ORLEANS DISTRICT**

Submitted:	Surveyed By: SP-US
Recommended:	Plotted By: BD
Approved:	Checked By: ADJH

**OLD RIVER LOCK VICINITY
 OLD RIVER LOCK TAILBAY
 OR_02_LTB_20230918_CS
 18 September 2023**

**Sheet Reference Number
 2 of 4**