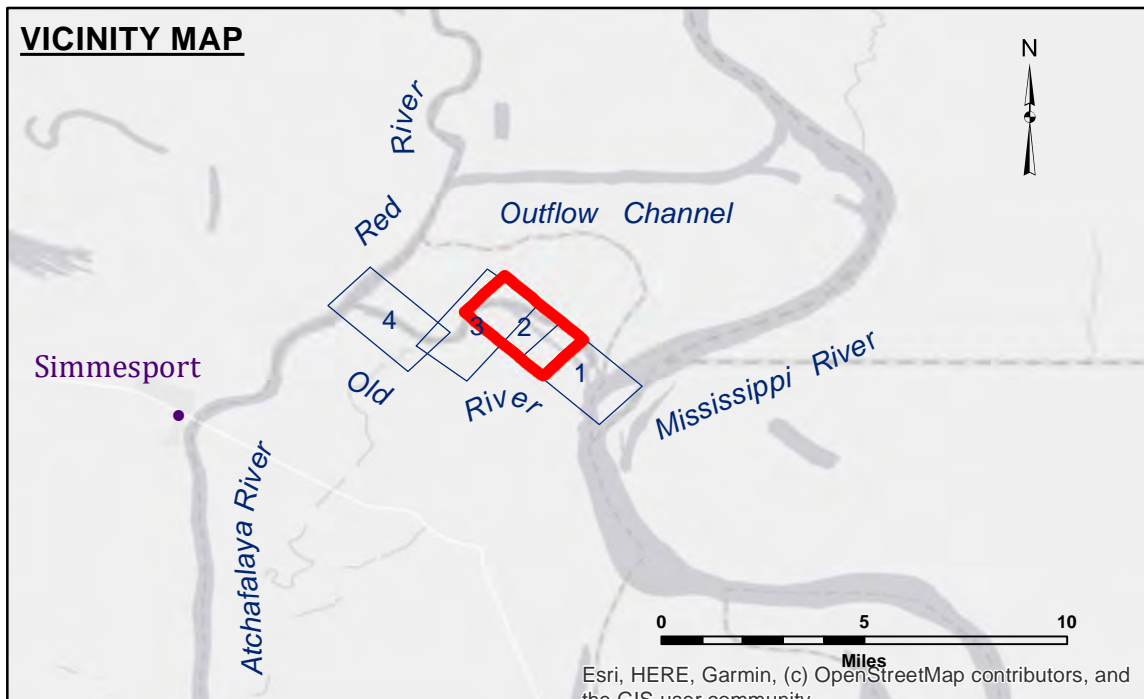





**TABLE OF COORDINATES**

POINT NO.	X	Y
1	3173799.847	911152.012
2	3173757.630	911193.041
3	3168453.395	916211.660
4	3166622.631	916698.836
5	3165637.125	916460.188

**CURVE #2 DATA**  
 $\Delta = 57^\circ 13' 37.60''$   
 $D = 2' 53' 13.2''$   
 $R = 1984.33$   
 $T = 1078.00$   
 $L = 1974.99$   
 $LC = 1894.48$



**LEGEND**

--- Federal Navigation Channel	○ Cable Area	□ Borrow Area	■ -8' and above
— Federal Navigation Center Line	□ Placement Area	● Shoalest Sounding**	■ -8' to -10'
— As-built Pipeline/Cable	□ Anchorage Area	★ Beacon, General	■ -10' to -12'
..... Unconfirmed Pipeline/Cable	⊗ Obstruction Point	◆ Red Navigation Buoy	■ -12' and below
— Project Depth Contour	⚓ Wrecks-Submerged	◆ Green Navigation Buoy	

**NOTES:**

Horizontal Coordinate System:  
 North American Datum of 1983 (NAD83), projected to the State Plane  
 Coordinate System (SPCS), Louisiana South Zone. Distance units in U.S. Survey Feet.

Vertical Datum:  
 Soundings are shown in feet and indicate depths below National Geodetic Vertical Datum of 1929 (NGVD29).

The location of navigation aids are based on and provided by the U.S. Coast Guard. Positions of navigation aids shown may also have been surveyed in the field by USACE.

2015 Aerial Photography data source: NAIP, 1998 DOQQ imagery shown in green from USGS.

Reference is N.O.A.A. Navigation Chart No. 11354.

\*\* Shoalest Sounding per Quarter per Reach.

\*\*\* High frequency (200 kHz) survey data represents the first signal return at a sounding location and will include suspended solids, known as "fluff", if present. Low frequency (20 kHz) survey data normally penetrates through this "fluff" layer to depict elevations of consolidated bottom material. Low frequency accuracies may vary depending on channel conditions and fathometer settings.

Gage Reading: ORL TB: 12.30 NGVD  
 Sea Conditions: CALM  
 Vessel Name: OB-189  
 Survey Type: CS  
 Sounding Frequency\*\*\*: HIGH

Feet  
 0 500 1,000 1,500



**DISCLAIMER**

The information depicted on this map represents the results of a survey conducted by the U.S. Army Corps of Engineers. The Corps of Engineers does not warrant the accuracy of the information shown on this map. The Corps of Engineers is not responsible for any errors or omissions in this map. The Corps of Engineers is not responsible for any damage or injury resulting from the use of this map. The Corps of Engineers is not responsible for any loss of life or property resulting from the use of this map. The Corps of Engineers is not responsible for any loss of business or other financial loss resulting from the use of this map. The Corps of Engineers is not responsible for any loss of reputation resulting from the use of this map. The Corps of Engineers is not responsible for any loss of honor or dignity resulting from the use of this map. The Corps of Engineers is not responsible for any loss of respect resulting from the use of this map. The Corps of Engineers is not responsible for any loss of status resulting from the use of this map. The Corps of Engineers is not responsible for any loss of power resulting from the use of this map. The Corps of Engineers is not responsible for any loss of authority resulting from the use of this map. The Corps of Engineers is not responsible for any loss of influence resulting from the use of this map. The Corps of Engineers is not responsible for any loss of prestige resulting from the use of this map. The Corps of Engineers is not responsible for any loss of honor or dignity resulting from the use of this map. The Corps of Engineers is not responsible for any loss of respect resulting from the use of this map. The Corps of Engineers is not responsible for any loss of status resulting from the use of this map. The Corps of Engineers is not responsible for any loss of power resulting from the use of this map. The Corps of Engineers is not responsible for any loss of authority resulting from the use of this map. The Corps of Engineers is not responsible for any loss of influence resulting from the use of this map. The Corps of Engineers is not responsible for any loss of prestige resulting from the use of this map.

**U.S. ARMY CORPS OF ENGINEERS  
 NEW ORLEANS DISTRICT**

Submitted:	Surveyed By: RYLAND/SIMMONS
Recommended:	Plotted By: BD
Approved:	Checked By: AO/JH

**OLD RIVER LOCK VICINITY  
 OLD RIVER LOCK TAIL BAY  
 OR\_02\_LTB\_20240813\_CS  
 13 August 2024**

**Sheet Reference Number  
 2 of 4**