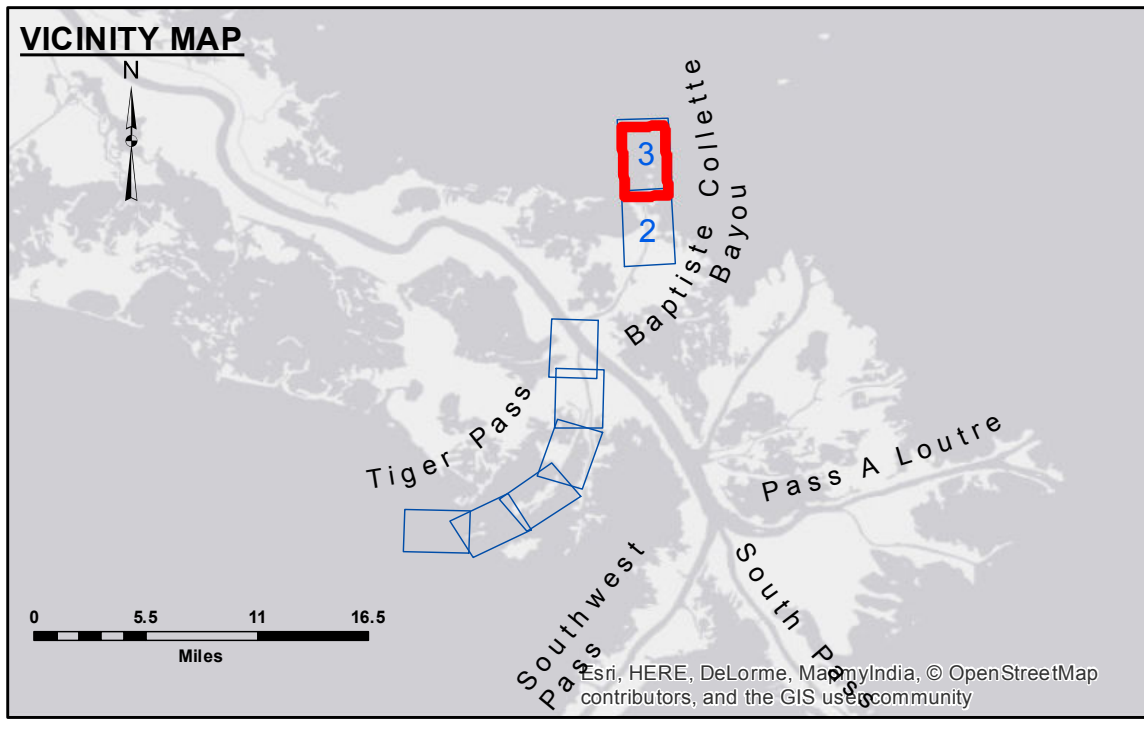


Disclaimer: The data represents the results of data collection... The user is responsible for the results... The information depicted on this map represents the results of a survey...


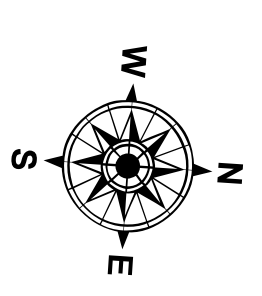
Table with columns: Submitted, Recommended, Approved, Surveyed By, Plotted By, Checked By. Includes names like SPPM, BID, and RN.

MISS. RIVER OUTLETS AT VENICE BAPTISTE COLLETTE OV_03_BAP_20151216 16 December 2015

Sheet Reference Number 3 of 3



LEGEND table with symbols for Federal Navigation Channel, Cable Area, Borrow Area, Shoalest Sounding, Beacons, Navigation Buoys, etc.



Gage Reading: DM 16: 4.33 MLG
Sea Conditions: CALM
Vessel Name: OB-167
Survey Type: CONDITION
Sounding Frequency***: LOW

NOTES: Horizontal Coordinate System: North American Datum of 1983 (NAD83)... Vertical Datum: Soundings are shown in feet and indicate depths below Mean Low Gulf Datum (MLG)...