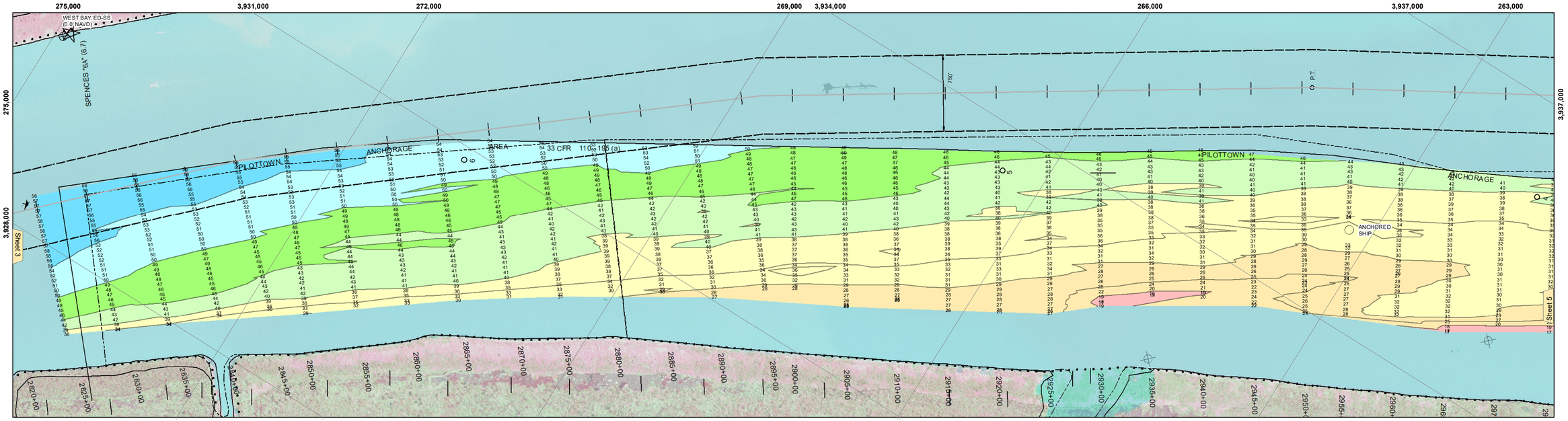

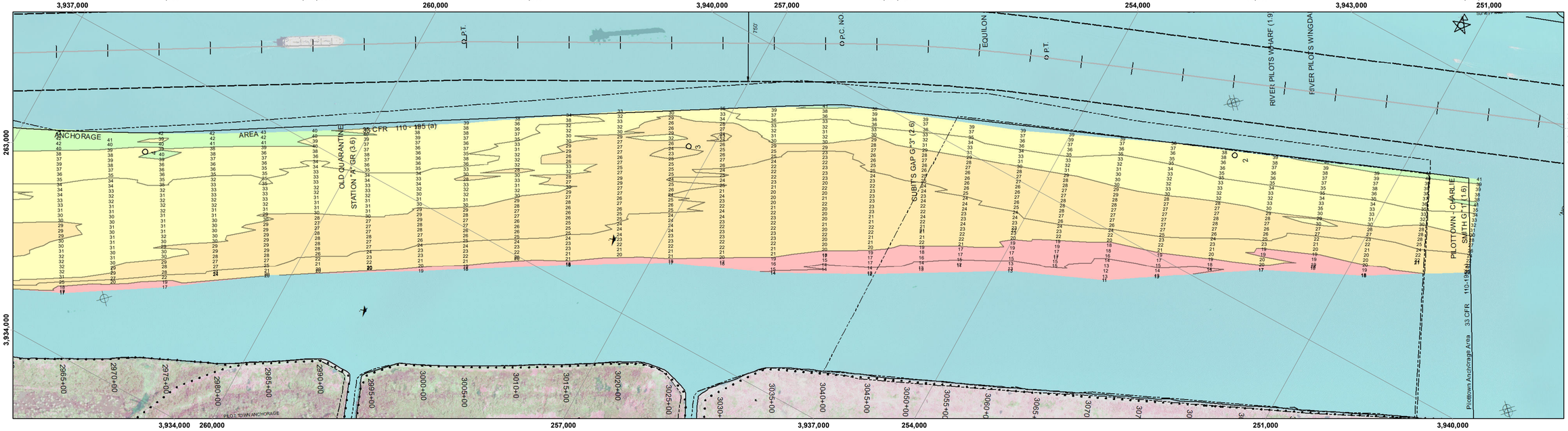

VICINITY MAP

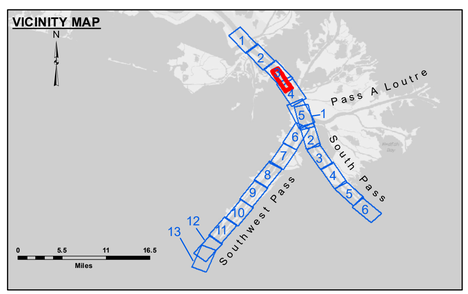

LEGEND

- Federal Navigation Channel
- Federal Navigation Center Line
- As-built Pipeline/Cable
- Unconfirmed Pipeline/Cable
- Project Depth Contour
- Cable Area
- Placement Area
- Anchorage Area
- Obstruction Point
- Wrecks-Submerged
- Borrow Area
- Shoalest Sounding**
- Beacon, General
- Red Navigation Buoy
- Green Navigation Buoy
- -10' and above
- -10' to -20'
- -20' to -30'
- -30' to -40'
- -40' to -45'
- -45' to -50'
- -50' to -55'
- -55' and below

Gage Reading: 0.4 MLLW @ VENICE @ 0805
Sea Conditions: CALM, FLUFF
Vessel Name: BLANCHARD, bEAUVAIS & JOHN BOOP
Survey Type: CONDITION, SB
Sounding Frequency***: LOW

Feet
0 500 1,000 1,500 2,000 2,500

NOTES:

Horizontal Coordinate System:
North American Datum of 1983 (NAD83), projected to the State Plane Coordinate System (SPCS), Louisiana South Zone. Distance units in U.S. Survey Feet.

Vertical Datum:
Soundings are shown in feet and indicate depths below Mean Lower Low Water (MLLW, 12-16).
Datum Relationships for gage 01525 as of March 2020:
0.0' NAVD88, 2009.55 = -0.53' MLLW = 2.97' MLG

Distances on the Mississippi River, above and below Head of Passes are shown at 1 mile intervals.

The location of navigation aids are base on and provided by the U.S. Coast Guard.

2016 Aerial Photography data source: Precision Aerial Reconnaissance, LLC (1998 DOQQ in green)

Reference is N.O.A.A. Navigation Chart No. 11361.

** Shoalest Sounding per Quarter per Reach.

*** High frequency (200 kHz) survey data represents the first signal return at a sounding location and will include suspended solids, known as "fluff", if present. Low frequency (24 kHz) survey data normally penetrates through this "fluff" layer to depict elevations of consolidated bottom material. Low frequency accuracies may vary depending on channel conditions and fathometer settings.

US Army Corps of Engineers
District: CEMVN

DISCLAIMER
Access Constraints: The United States Government furnishes this map/data/information and the United States Government makes no warranties, expressed or implied concerning the accuracy, completeness, reliability, or suitability of this map/data/information and the data furnished. The United States shall be held harmless from any liability resulting from the use of this map/data made thereof. These data belong to the Government. Therefore the recipient fully agrees not to represent these data to anyone as other than Government data or to represent any products derived from these data to others without also transferring this Disclaimer.

The information depicted on this map represents the results of a survey conducted on the date indicated and can only be considered as represent the general condition existing at that time.

Distribution Liability: The data represents the results of data gathering and processing performed by the Corps of Engineers activity and indicates the general existing conditions. As such, it is only valid for its intended use; content, time and accuracy of the data are dependent on the current state of the art and of any of the application of the data for other than its intended purpose.

Data Constraints: Hydrographic survey data is subject to change due to natural shoaling and scouring processes. The U. S. Corps of Engineers activity does not guarantee that the data is in the hydrographical conditions which develop after the date of publication. This data is intended for U. S. Army Corps of Engineers' internal use. Present revisions based on dredging reports.

U.S. ARMY CORPS OF ENGINEERS
NEW ORLEANS DISTRICT

Submitted: Surveyed by: JTB, JJC & JH
Recommended: Plotted By: TSS
Approved: Chief, Survey Section / Chief, Waterways Maintenance Section — Checked By: MSK

MISSISSIPPI RIVER - B.R. TO GULF
PILOTTOWN ANCHORAGE
SW_00_PTA_20210922_CS
22 September 2021

Sheet Reference Number
4 of 13

Revison Number:
4.2-20200420