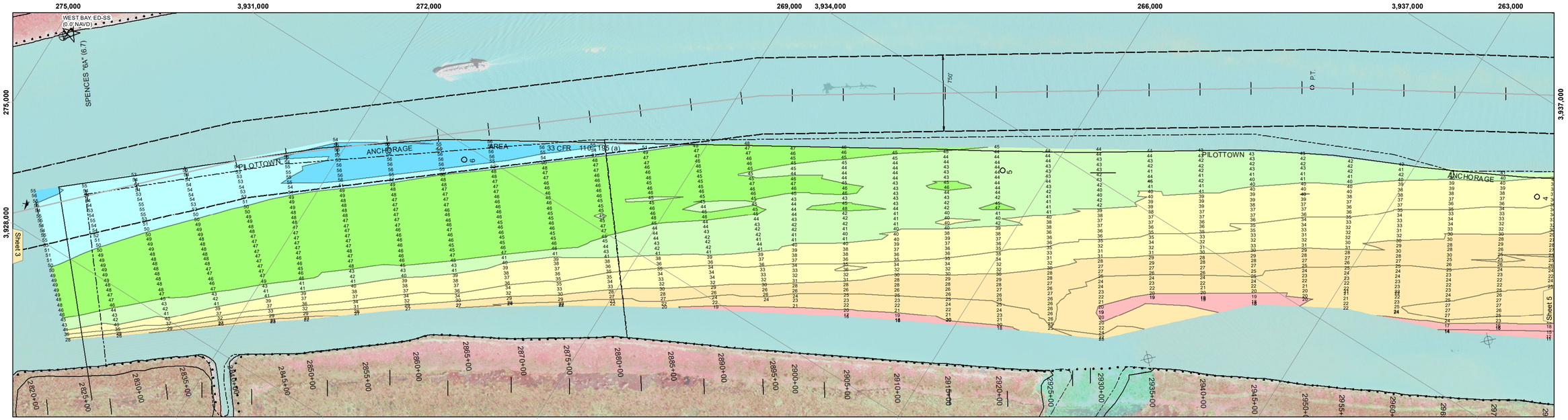


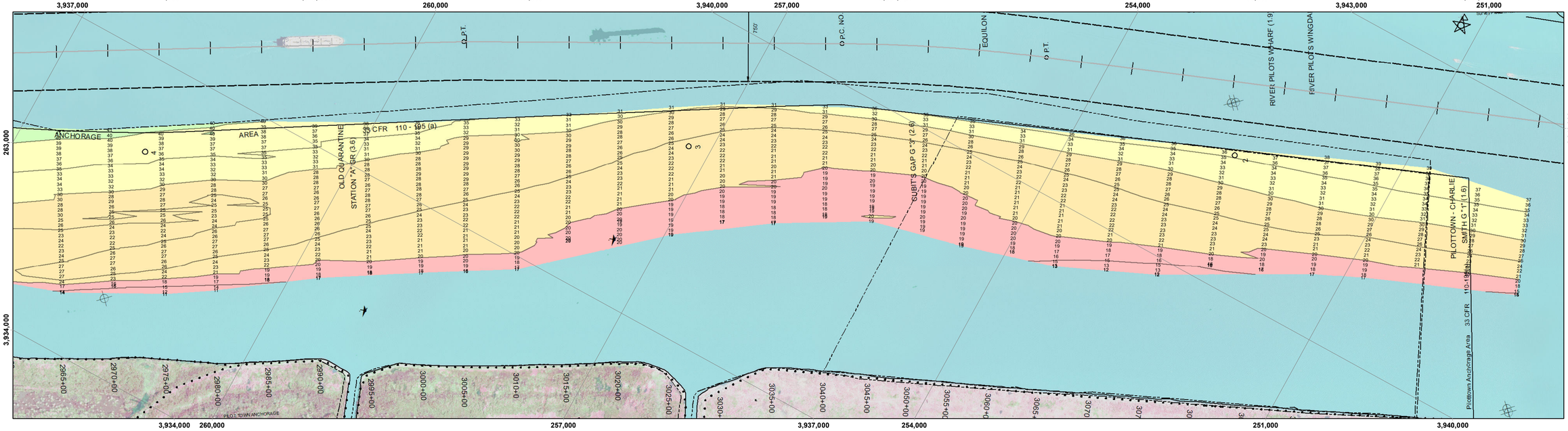


US Army Corps of Engineers
District: CEMVN

DISCLAIMER
Access Constraints: The United States Government furnishes this data and information on an "as is" basis. The recipient agrees to understanding that the US Government makes no warranties, expressed, or implied concerning the accuracy, completeness, reliability, or suitability of this data and information for any purpose. The United States shall be held harmless from any liability resulting from the use of this data made thereof. These data belong to the Government. Therefore the recipient fully agrees not to represent these data to anyone as other than Government data or information. The recipient will not transfer these data to others without also transferring this Disclaimer.

The information depicted on this map represents the results of a survey conducted on the date indicated and can only be considered to represent the general condition existing at that time.

Distribution Liability: The data represents the results of data collection and analysis performed by the Corps of Engineers activity and indicates the general existing conditions. As such, it is only valid for its intended use; content, time and accuracy beyond this intended use is unknown. The Corps assumes no liability of any of the application of the data for other than its intended purpose.

Data Constraints: Hydrographic survey data is subject to change due to natural shoaling and scouring processes. Contact the navigation activity and natural shoaling and scouring processes. The U. S. Coast Guard publishes navigation information to mariners in the hydrographical conditions which develop after the date of publication. This data is intended for U. S. Army Corps of Engineers' internal use. Present revisions based on dredging reports.

U.S. ARMY CORPS OF ENGINEERS
NEW ORLEANS DISTRICT

| Submitted: | Surveyed By: JTB & DBD | Plotted By: TSS | Checked By: MSK |
|---|---|---|---|
| Recommended: | Chief, Survey Section | | |
| Approved: | Chief, Waterways Maintenance Section | | |

# MISSISSIPPI RIVER - B.R. TO GULF
# PILOTTOWN ANCHORAGE
# SW_00_PTA_20240624_CS
# 24 June 2024

**Sheet Reference Number**
4 of 13

Revison Number:
4.2-20200420

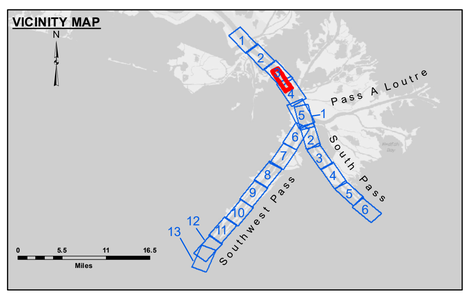


**LEGEND**

- Federal Navigation Channel
- Federal Navigation Center Line
- As-built Pipeline/Cable
- Unconfirmed Pipeline/Cable
- Project Depth Contour
- Cable Area
- Placement Area
- Anchorage Area
- Obstruction Point
- Wrecks-Submerged
- 3 Fluff Thickness (feet)*
- Borrow Area
- Shoalest Sounding**
- Beacon, General
- Red Navigation Buoy
- Green Navigation Buoy
- -10' and above
- -10' to -20'
- -20' to -30'
- -30' to -40'
- -40' to -45'
- -45' to -50'
- -50' to -55'
- -55' and below

| | |
|---|---|
| Gage Reading: | 1.7 MLLW @ PILOT TOWN @ 1145 |
| Sea Conditions: | CALM |
| Vessel Name: | OB-173 |
| Survey Type: | CONDITION, SB |
| Sounding Frequency***: | LOW |

Feet
0 500 1,000 1,500 2,000 2,500

**NOTES:**

Horizontal Coordinate System:
North American Datum of 1983 (NAD83), projected to the State Plane Coordinate System (SPCS), Louisiana South Zone. Distance units in U.S. Survey Feet.

Vertical Datum:
Soundings are shown in feet and indicate depths below Mean Lower Low Water (MLLW, 12-16).
Datum Relationships for gage 01525 as of March 2020:
0.0' NAVD88, 2009.55 = -0.53' MLLW = 2.97' MLG

Distances on the Mississippi River, above and below Head of Passes are shown at 1 mile intervals.

The location of navigation aids are base on and provided by the U.S. Coast Guard.

2022 Aerial Photography data source: Optimal GEO (1998 DOQQ in green)

Reference is N.O.A.A. Navigation Chart No. 11361.

** Shoalest Sounding per Quarter per Reach.

*** High frequency (200 kHz) survey data represents the first signal return at a sounding location and will include suspended solids, known as "fluff", if present. Low frequency (24 kHz) survey data normally penetrates through this "fluff" layer to depict elevations of consolidated bottom material. Low frequency accuracies may vary depending on channel conditions and fathometer settings.