

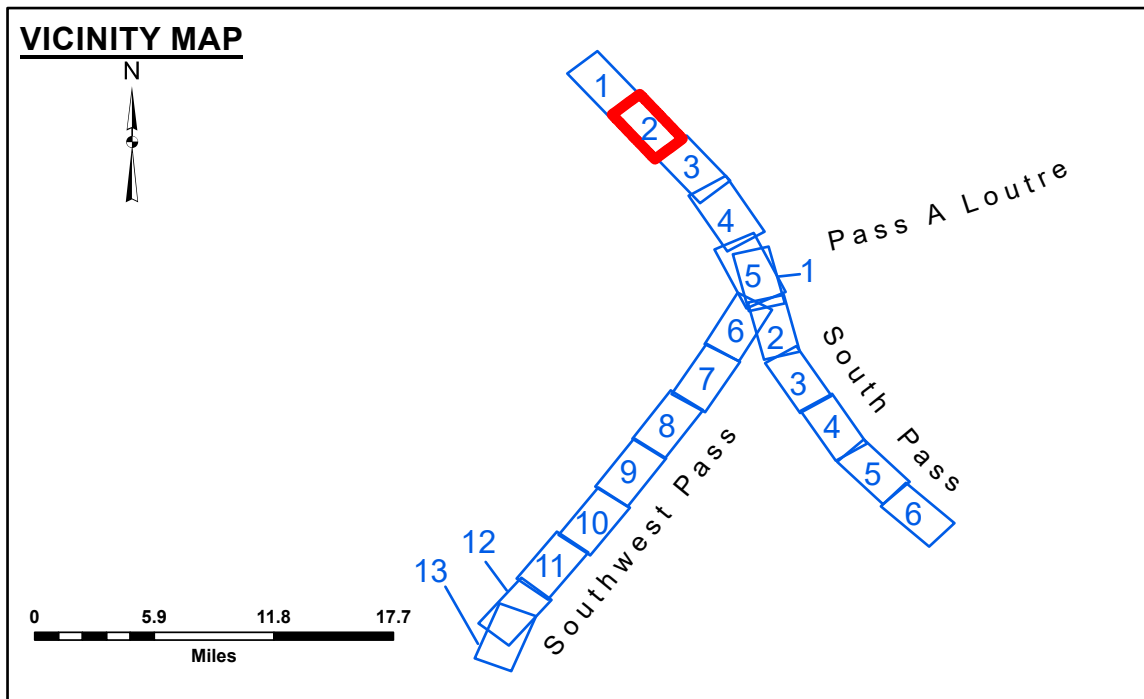
DISCLAIMER: The data represented on this map was collected by the Corps of Engineers and is not intended for use in any other application. The user is responsible for the results of any application of the data for other than its intended purpose. The Corps of Engineers is not liable for any damage or injury resulting from the use of this data. The data is provided as a service to the user and is not intended to be used as a substitute for a professional survey. The data is provided as a service to the user and is not intended to be used as a substitute for a professional survey.

DISCLAIMER: The United States Government furnishes this data and the recipient is responsible for its use. The recipient is responsible for the results of any application of the data for other than its intended purpose. The recipient is responsible for the results of any application of the data for other than its intended purpose. The recipient is responsible for the results of any application of the data for other than its intended purpose.


Submitted:	Surveyed By:	JTB & DBD
Recommended:	Plotted By:	TSS
Approved:	Checked By:	MSK

U.S. ARMY CORPS OF ENGINEERS
NEW ORLEANS DISTRICT

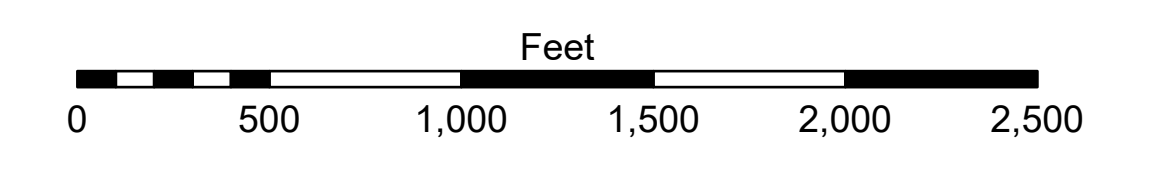
**MISSISSIPPI RIVER - B. R. TO GULF
SOUTHWEST PASS - SHEET 2
SW_02_SWPX_20241120_CS_B2B
20 November 2024**



LEGEND	
--- Federal Navigation Channel	● Cable Area
— Federal Navigation Center Line	■ Placement Area
— As-built Pipeline/Cable	□ Anchorage Area
..... Unconfirmed Pipeline/Cable	⊗ Obstruction Point
— Project Depth Contour	★ Wrecks-Submerged
3 Fluff Thickness (feet)*	★ Beacon, General
□ Borrow Area	◆ Red Navigation Buoy
● Shoalest Sounding**	◆ Green Navigation Buoy
■ -10' and above	
■ -10' to -20'	
■ -20' to -30'	
■ -30' to -40'	
■ -40' to -45'	
■ -45' to -50'	
■ -50' to -55'	
■ -55' and below	



Gage Reading: 1.0 MLLW @ VENICE (01480) @ 0835
 Sea Conditions: CHOPPY
 Vessel Name: OB-173
 Survey Type: CONDITION, SB
 Sounding Frequency***: LOW



NOTES:
 Horizontal Coordinate System: North American Datum of 1983 (NAD83), projected to the State Plane Coordinate System (SPCS), Louisiana South Zone. Distance units in U.S. Survey Feet.
 Vertical Datum: Soundings are shown in feet and indicate depths below Mean Lower Low Water (MLLW, 12-16). Datum Relationships for gage 01480 as of March 2020: 0.0' NAVD83, 2009.55 = -0.53' MLLW = 2.97' MLG
 Distances on the Mississippi River, above and below Head of Passes are shown at 1 mile intervals.
 The location of navigation aids are base on and provided by the U.S. Coast Guard.
 2024 Aerial Photography data source: Optimal GEO (1998 DOQQ in green)
 Reference is N.O.A. Navigation Chart No. 11361.
 ** Shoalest Sounding per Quarter Per Reach.
 *** High frequency (200 kHz) survey data represents the first signal return at a sounding location and will include suspended solids, known as "fluff", if present. Low frequency (24 kHz) survey data normally penetrates through this "fluff" layer to depict elevations of consolidated bottom material. Low frequency accuracies may vary depending on channel conditions and fathometer settings.

Sheet Reference Number
 2 of 13
 Revision Number: 5.23.12.3-3.23.12.3