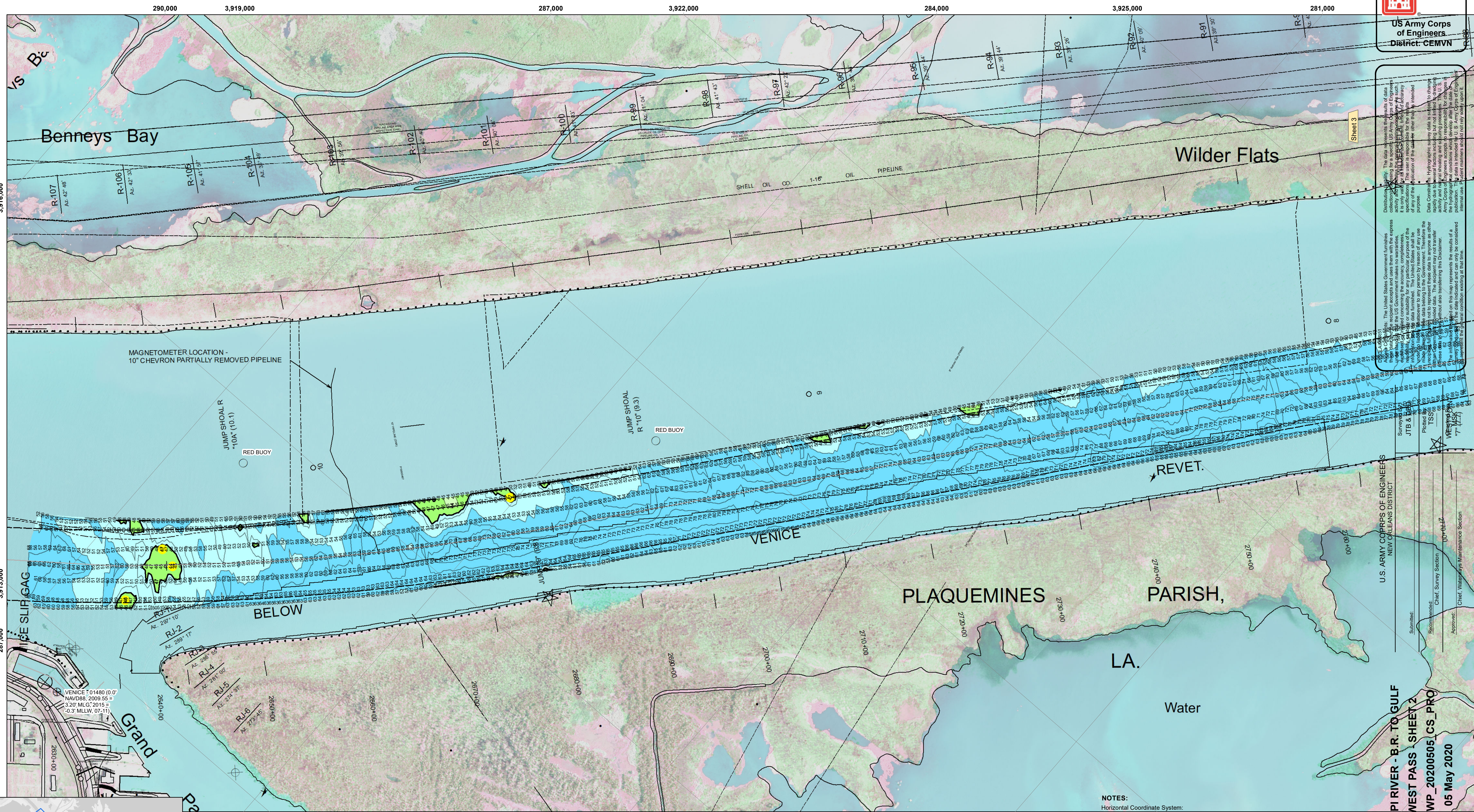
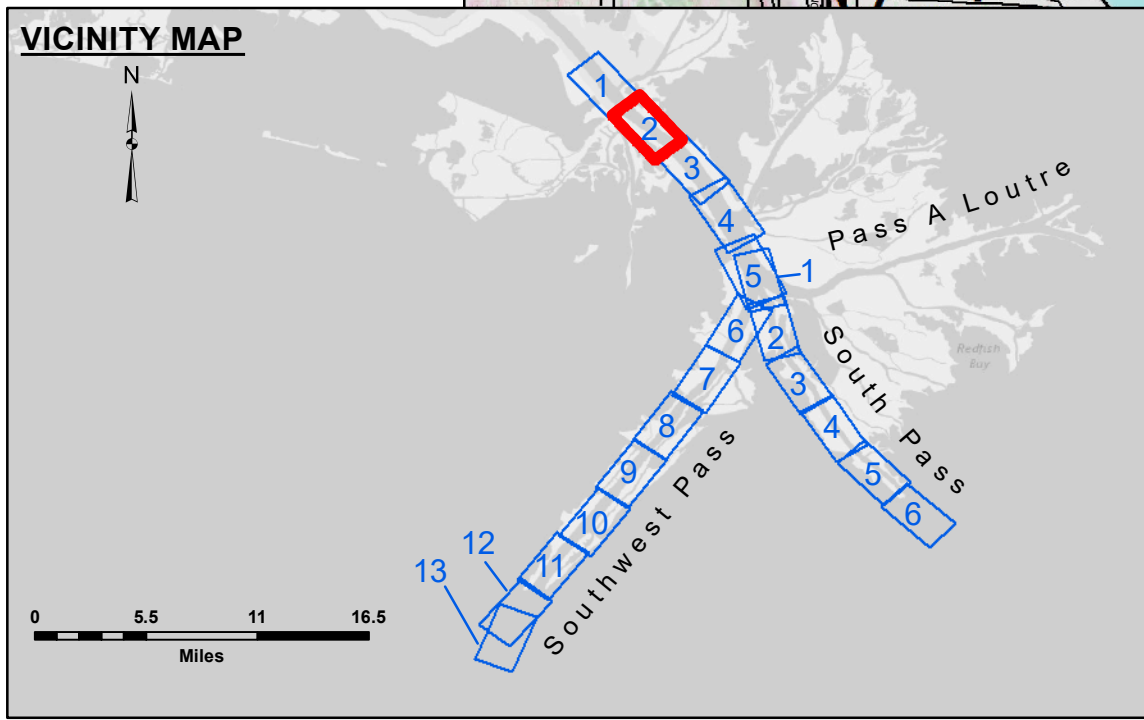


Disclaimer: The data represents the results of data collection... The user is responsible for the accuracy of the information... The user is responsible for the accuracy of the information...





Sheet 1

Sheet 3



LEGEND table with symbols for Federal Navigation Channel, Cable Area, Borrow Area, Shoalest Sounding, Beacons, and various depth contours.



NOTES: Horizontal Coordinate System: North American Datum of 1983 (NAD83)... Vertical Datum: Soundings are shown in feet and indicate depths below Mean Lower Low Water (MLLW, 07-11)...

MISSISSIPPI RIVER - B.R. TO GULF SOUTH WEST PASS - SHEET 2 SW\_02\_SWP\_20200505\_CS\_PRO 05 May 2020

Sheet Reference Number 2 of 13

Revision Number: 4.0-2019012