



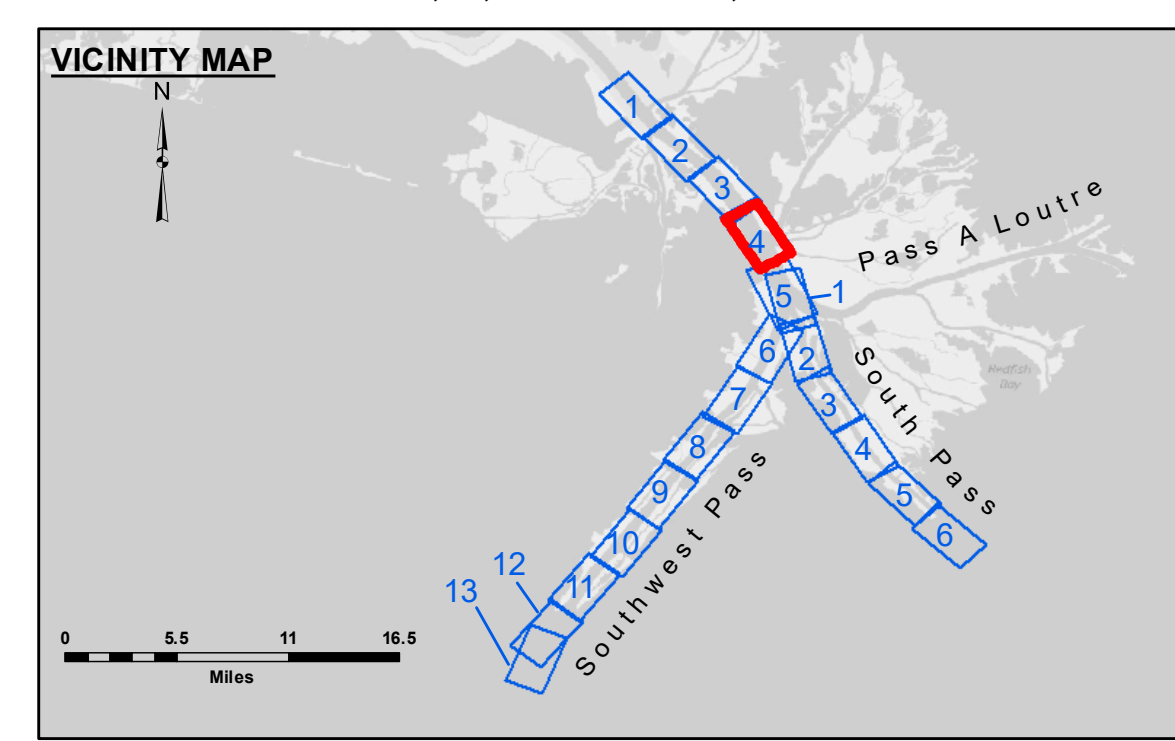
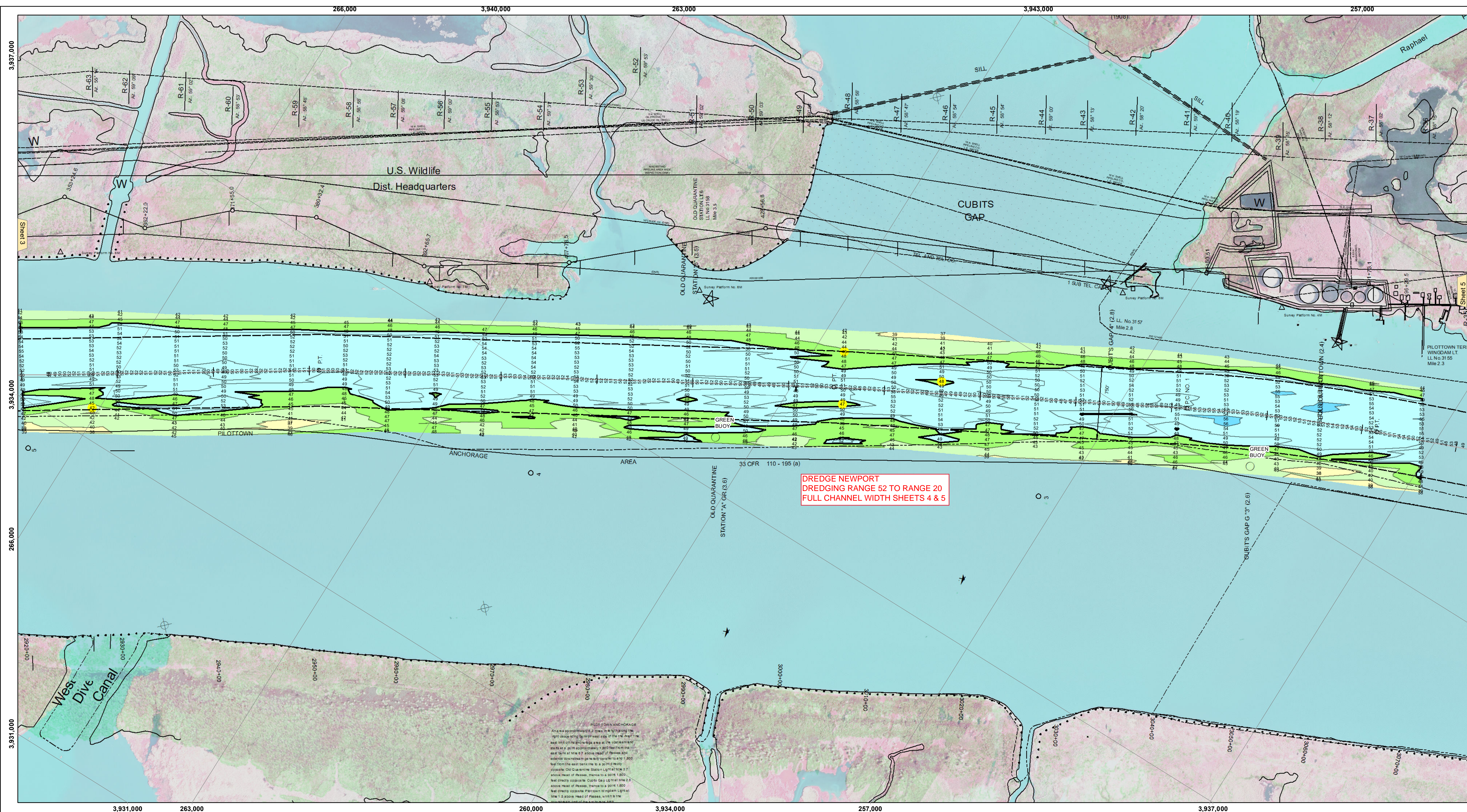
Distribution Liability: The data represents the results of data collection... The user is responsible for the results... The user is responsible for the results...

Table with columns: Submitted, Recommended, Approved, Surveyed By, Plotted By, Checked By. Values include JTB & STR, TSS, MSK.

MISSISSIPPI RIVER - B.R. TO GULF SOUTHWEST PASS - SHEET 4 SW\_04\_SWP\_20190725\_CS 25 July 2019

Sheet Reference Number 4 of 13

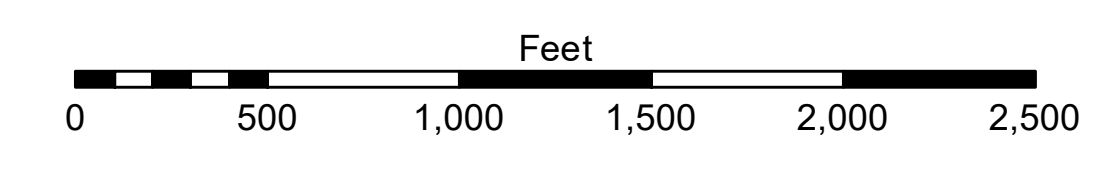
Revision Number: 3.13-20160811



LEGEND table listing symbols for Federal Navigation Channel, Cable Area, Borrow Area, Shoalest Sounding, Beacons, Buoy types, and depth contours.



Gage Reading: 2.3 MLLW @ PILOT TOWN @ 0905
Sea Conditions: CHOPPY
Vessel Name: JOHN BOPP
Survey Type: CONDITION, SB
Sounding Frequency\*\*\*: LOW



NOTES: Horizontal Coordinate System: North American Datum of 1983 (NAD83)... Vertical Datum: Soundings are shown in feet and indicate depths below Mean Lower Low Water (MLLW, 07-11)...