



Distribution Liability: The data represents the results of data collection... The user is responsible for the results... The user is responsible for the results...

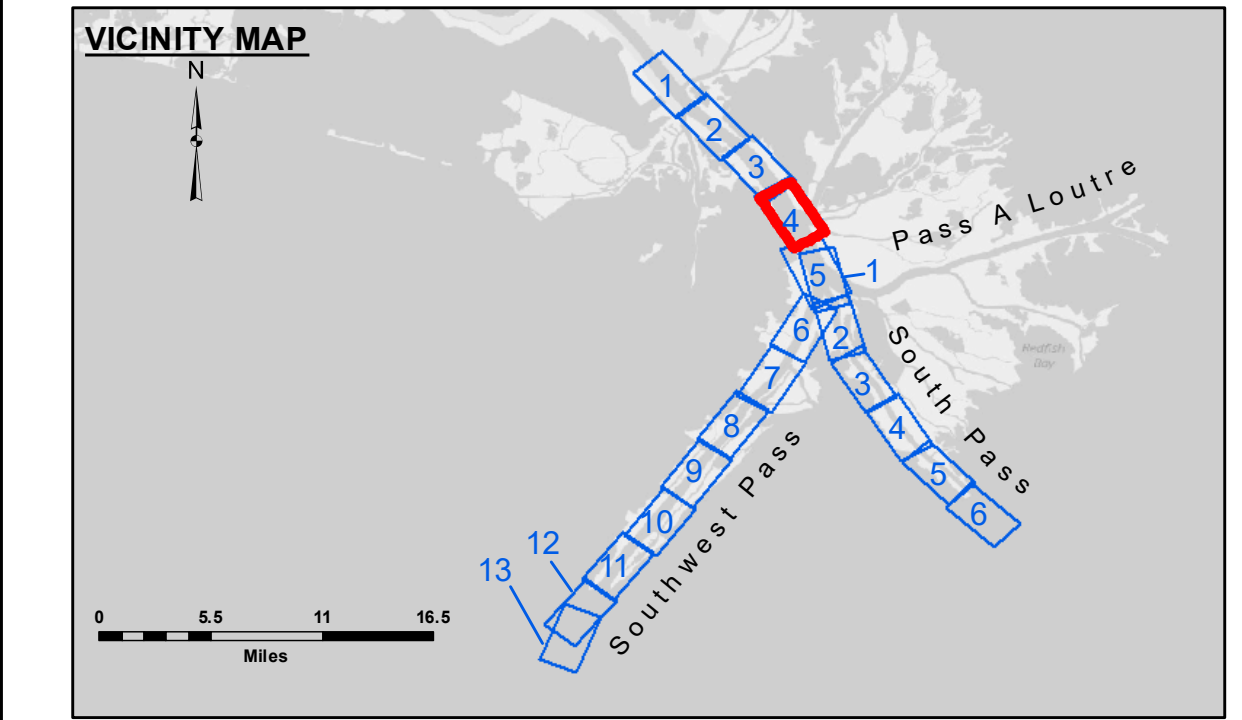
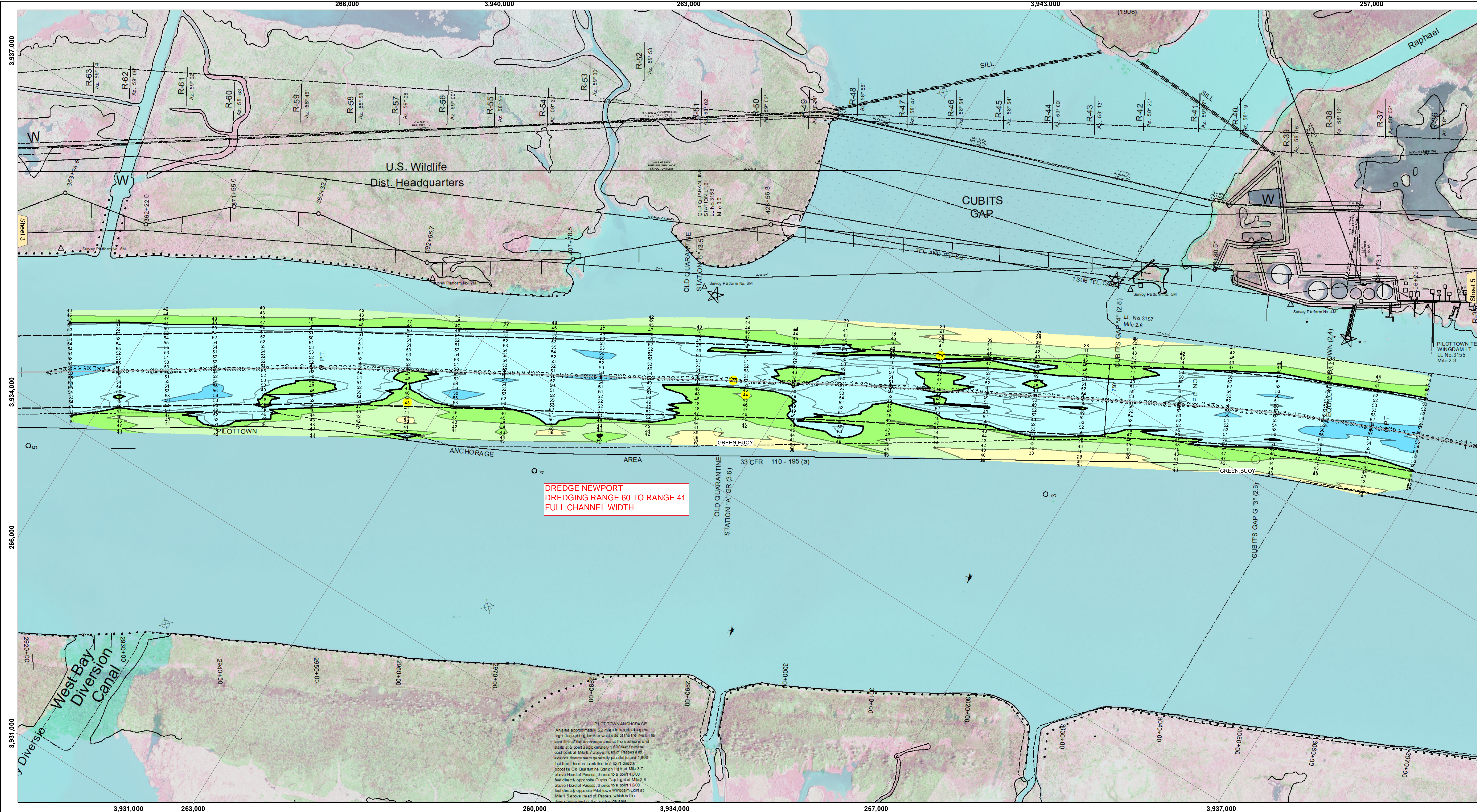
Access Constraints: The United States Government furnishes these data and the recipient accepts and uses them with the express understanding that the data are provided for informational purposes only... The recipient may not transfer these data to others without obtaining the Disclaimers.

Table with 3 columns: Submitted, Recommended, Approved. Row 1: Submitted by LLB & RCC, Recommended by TSS, Approved by MSK.


MISSISSIPPI RIVER - B.R. TO GULF SOUTHWEST PASS - SHEET 4 SW_04_SWP_20200222_CS 22 February 2020

Sheet Reference Number 4 of 13

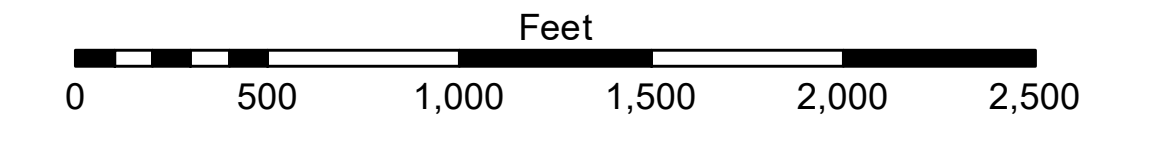
Revision Number: 4.0-20190702



LEGEND table with symbols and descriptions: Federal Navigation Channel, Cable Area, Borrow Area, Shoalest Sounding, Beacons, Navigation Buoys, etc.



Gage Reading: 1.7 MLLW @ PILOT TOWN @ 1125
Sea Conditions: CALM
Name: BLANCHARD
Survey Type: CONDITION, SB
Sounding Frequency: LOW



NOTES: Horizontal Coordinate System: North American Datum of 1983 (NAD83)... Vertical Datum: Soundings are shown in feet and indicate depths below Mean Lower Low Water (MLLW, 07-11)... The location of navigation aids are base on and provided by the U.S. Coast Guard.