

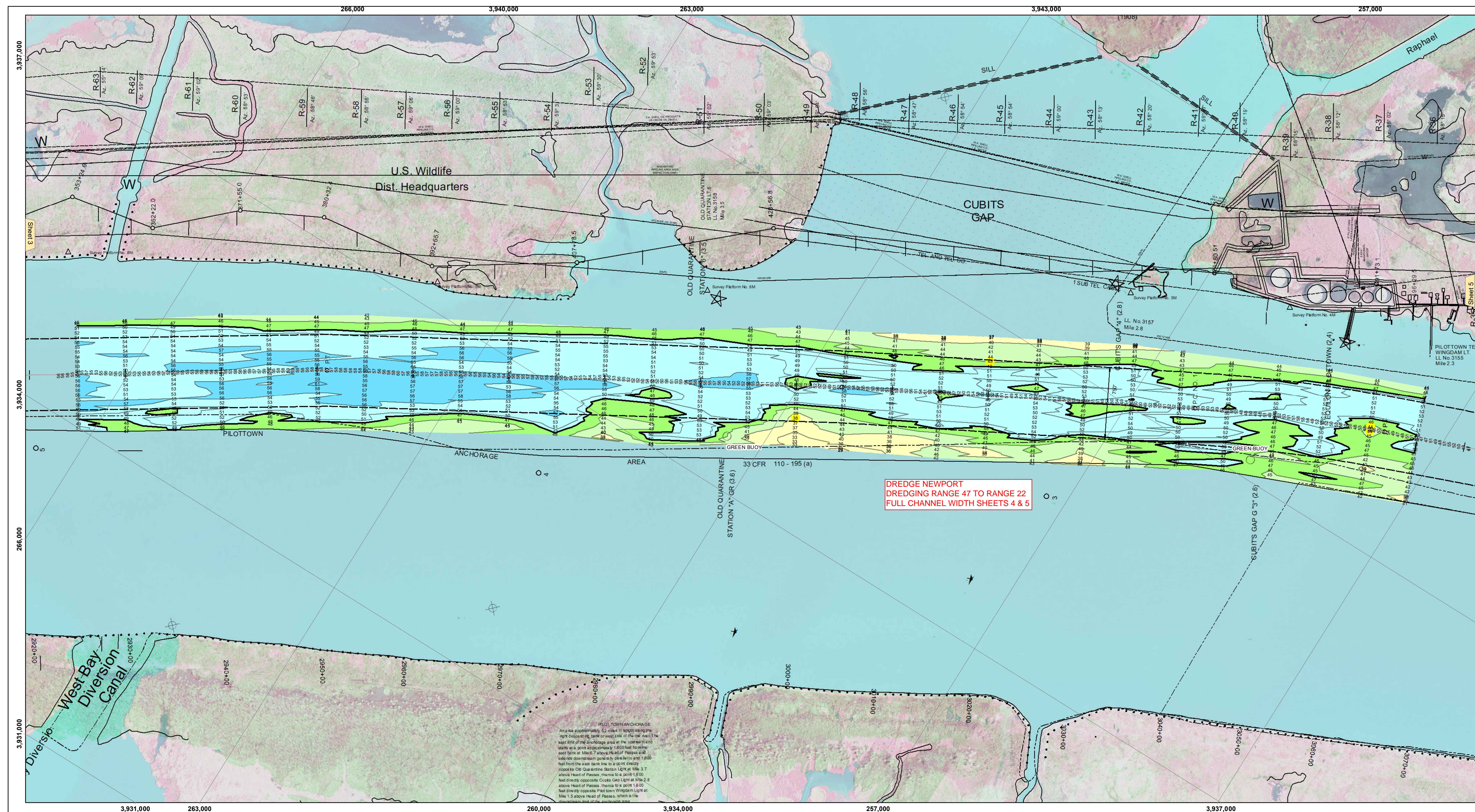


Distribution Liability: The data represents the results of data collection... The user is responsible for the results... The user is responsible for the results...

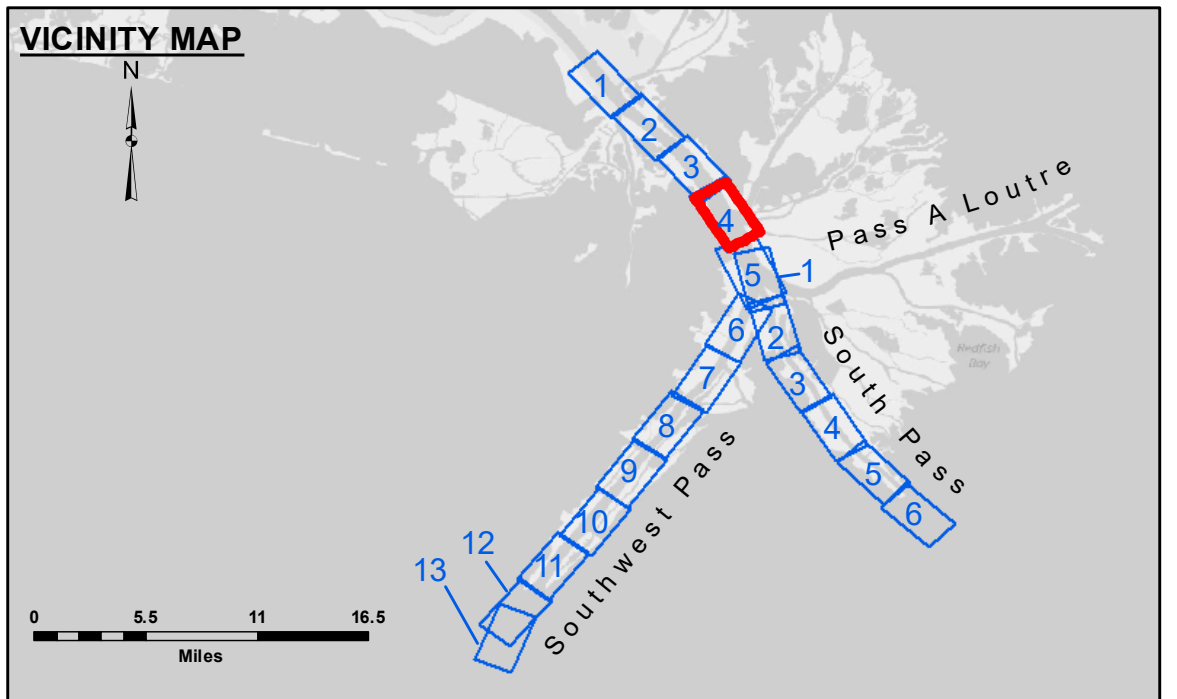
Table with columns: Submitted, Recommended, Approved, Surveyed By, Plotted By, Checked By. Includes names JUC & MGF, TSS, MSK.

MISSISSIPPI RIVER - B.R. TO GULF SOUTHWEST PASS - SHEET 4 SW\_04\_SWP\_20200425\_CS 25 April 2020

Sheet Reference Number 4 of 13



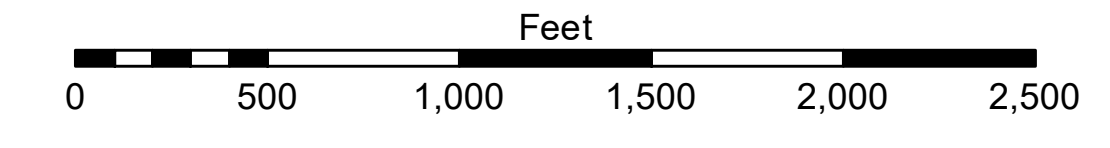
DREDGE NEWPORT DREDGING RANGE 47 TO RANGE 22 FULL CHANNEL WIDTH SHEETS 4 & 5



LEGEND table with symbols for Federal Navigation Channel, Cable Area, Borrow Area, Shoalest Sounding, Beacon, Obstruction Point, Wrecks-Submerged, Placement Area, Anchorage Area, Red Navigation Buoy, Green Navigation Buoy, and depth contours.



Gage Reading: 2.7 MLLW @ PILOT TOWN @ 0915 Sea Conditions: CALM Vessel Name: BEAUVAIS Survey Type: CONDITION, SB Sounding Frequency\*\*\*: LOW



NOTES: Horizontal Coordinate System: North American Datum of 1983 (NAD83)... Vertical Datum: Soundings are shown in feet and indicate depths below Mean Lower Low Water (MLLW, 07-11)...