



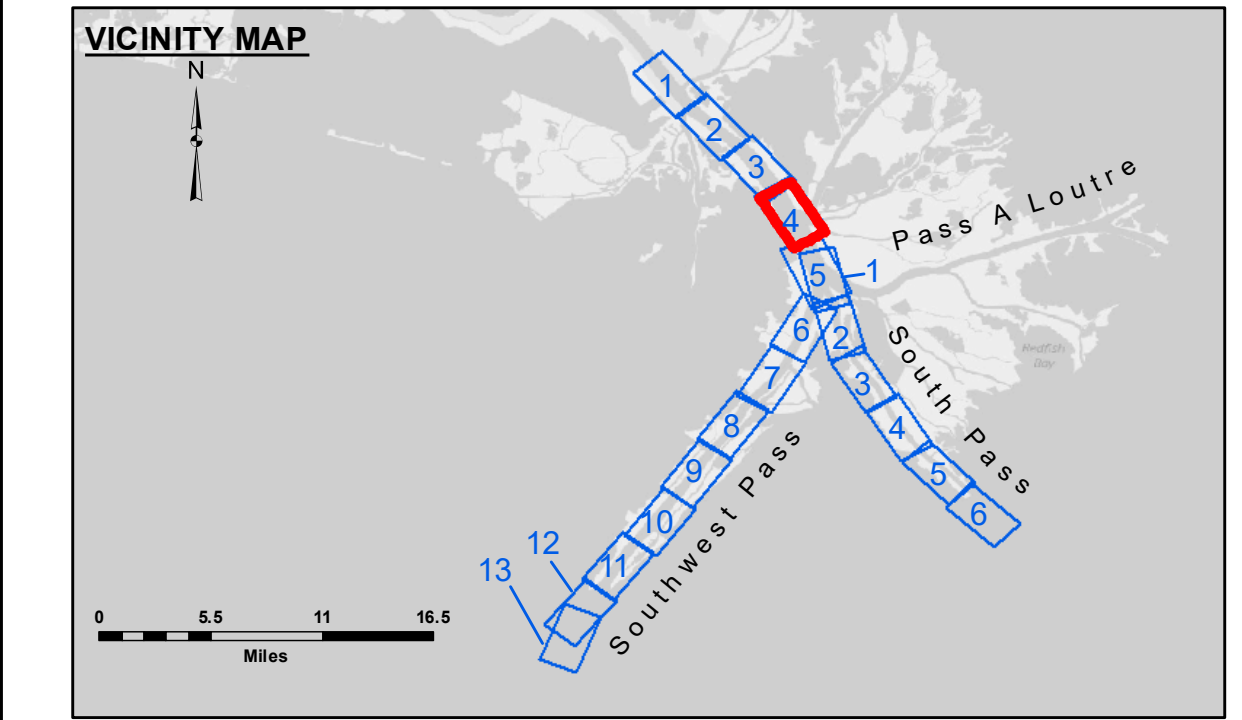
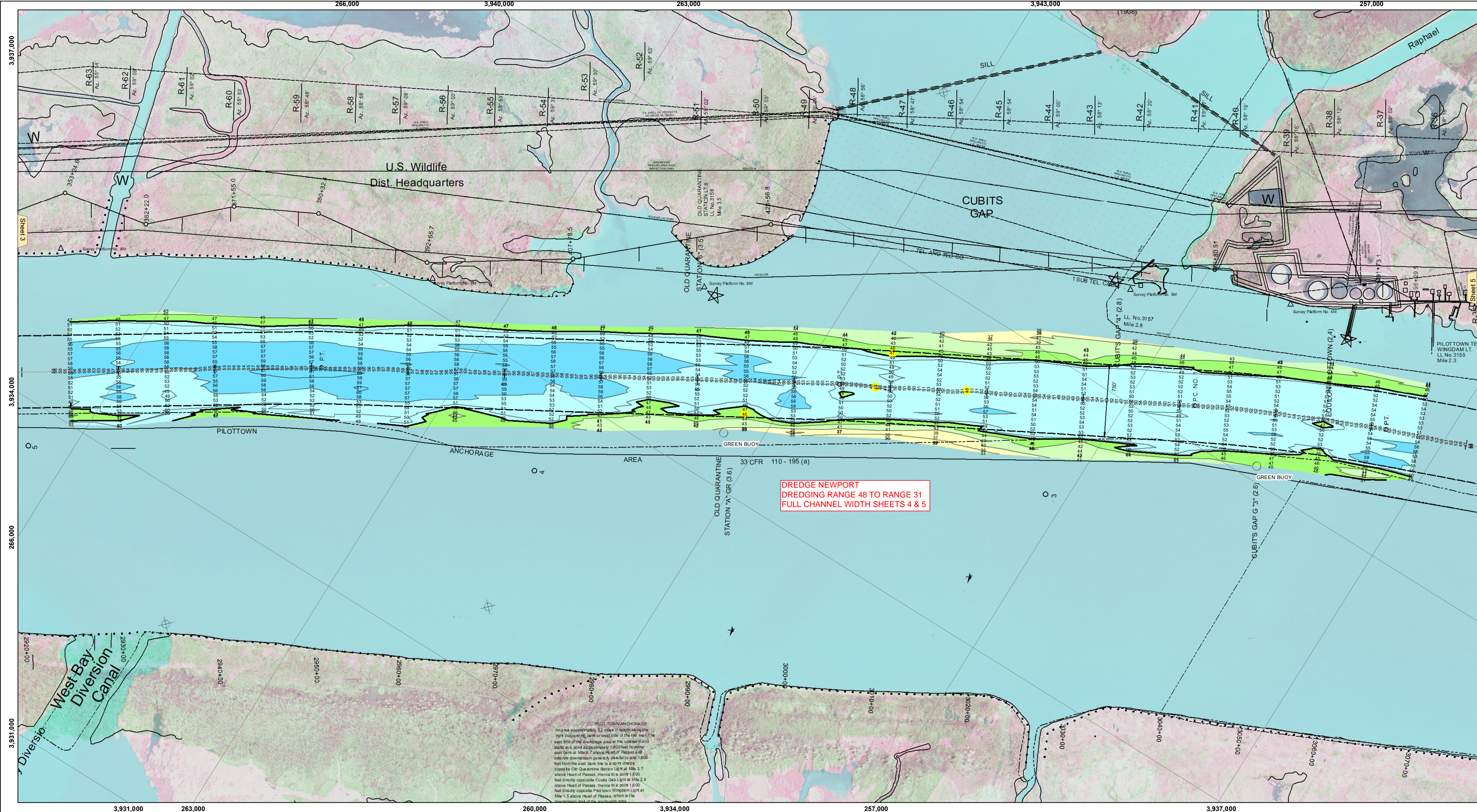
Distribution Liability: The data represents the results of data collection... The user is responsible for the results... The information depicted on the map represents the results of a... to represent the general condition existing at that time.

Table with columns: Submitted, Recommended, Approved, Surveyed By, Plotted By, Checked By. Values include LLB & SJR, TSS, and MSK.

MISSISSIPPI RIVER - B.R. TO GULF SOUTHWEST PASS - SHEET 4 SW_04_SWP_20200520_CS 20 May 2020

Sheet Reference Number 4 of 13

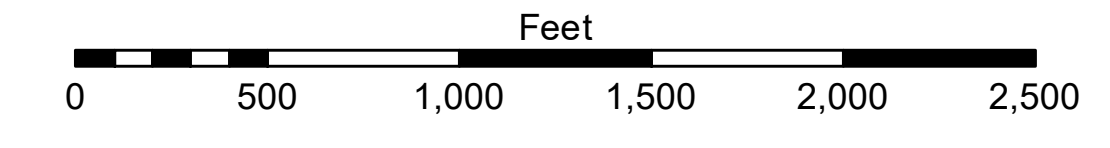
Revision Number: 4.0-20190702



LEGEND table with symbols and descriptions: Federal Navigation Channel, Cable Area, Borrow Area, Shoalest Sounding, Beacon, Red Navigation Buoy, Green Navigation Buoy, etc.



Gage Reading: 2.1 MLLW @ PILOT TOWN @ 0900
Sea Conditions: CALM
Vessel Name: TECHE
Survey Type: CONDITION, SB
Sounding Frequency: LOW



NOTES: Horizontal Coordinate System: North American Datum of 1983 (NAD83)... Vertical Datum: Soundings are shown in feet and indicate depths below Mean Lower Low Water (MLLW, 07-11)...