



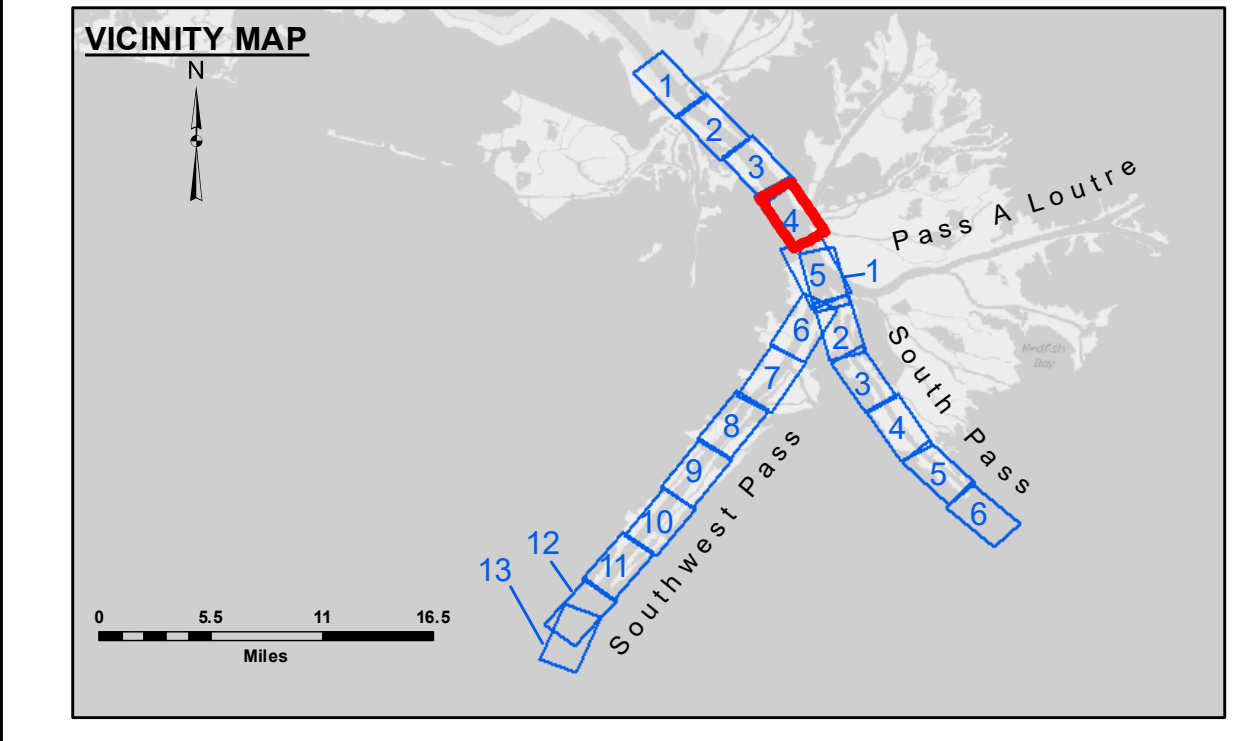
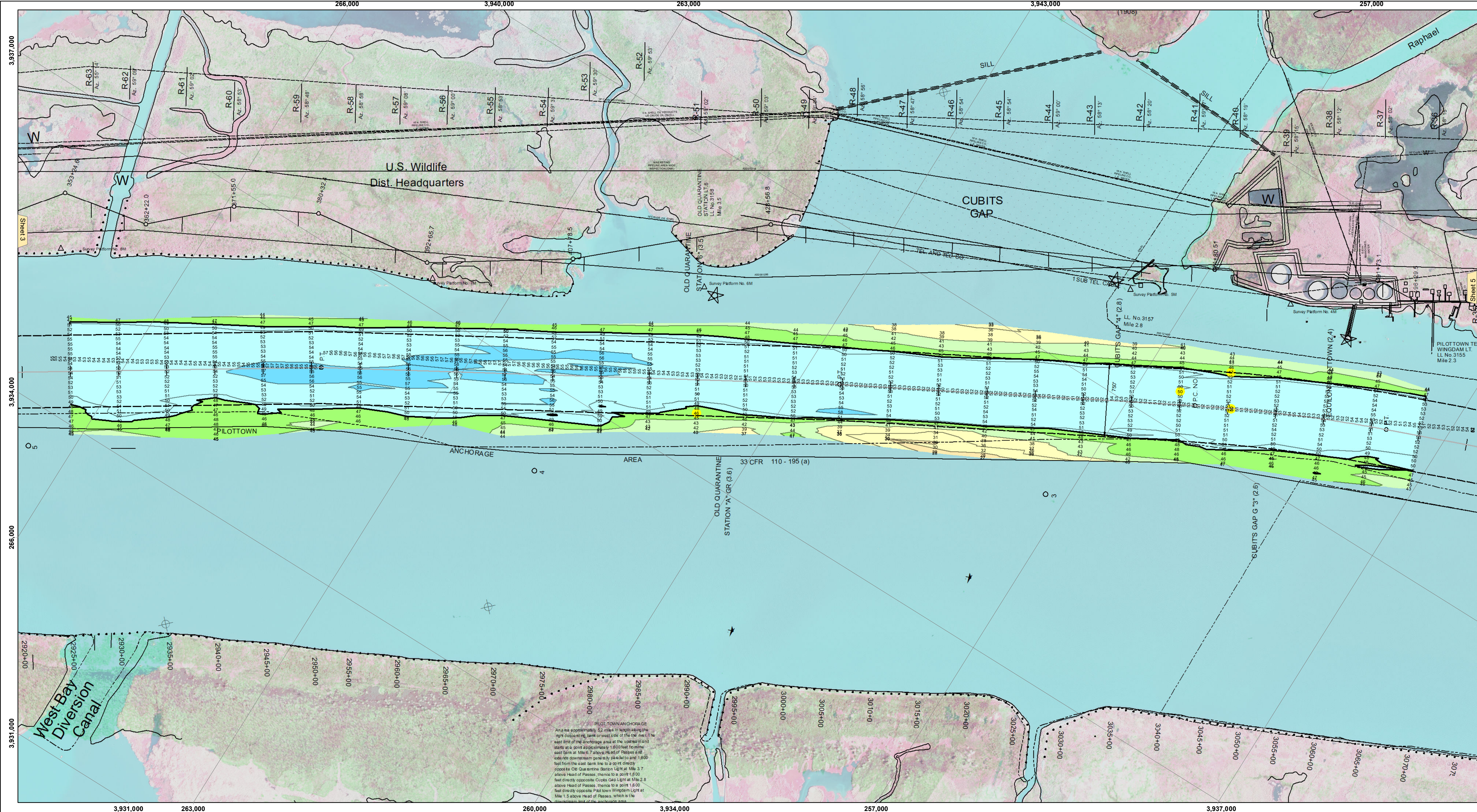
Distribution Liability: The data represents the results of data collection... The user is responsible for the results... The information depicted on the map represents the results of a... considered to represent the general condition existing at that time.

Table with 3 columns: Surveyed By (LLB & DBD), Plotted By (LLB), Checked By (MSK). Includes U.S. Army Corps of Engineers New Orleans District header.


MISSISSIPPI RIVER - B.R. TO GULF SOUTHWEST PASS - SHEET 4 SW_04_SWP_20200706_CS 06 July 2020

Sheet Reference Number 4 of 13

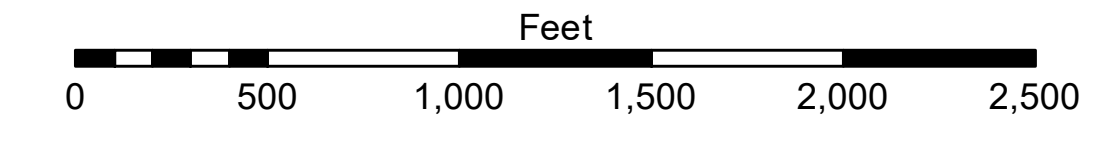
Revision Number: 4.1-20191105



LEGEND: Federal Navigation Channel, Cable Area, Placement Area, Anchorage Area, Obstruction Point, Wrecks-Submerged, Borrow Area, Shoalest Sounding, Beacon, General, Red Navigation Buoy, Green Navigation Buoy, and depth contours from -10' to -55' and below.



Gage Reading: 1.9 MLLW @ PILOT TOWN @ 0930
Sea Conditions: CHOPPY
Vessel Name: BEAUVAIS
Survey Type: CONDITION, SB
Sounding Frequency: LOW



NOTES: Horizontal Coordinate System: North American Datum of 1983 (NAD83)... Vertical Datum: Soundings are shown in feet and indicate depths below Mean Lower Low Water (MLLW, 07-11)... The location of navigation aids are base on and provided by the U.S. Coast Guard.