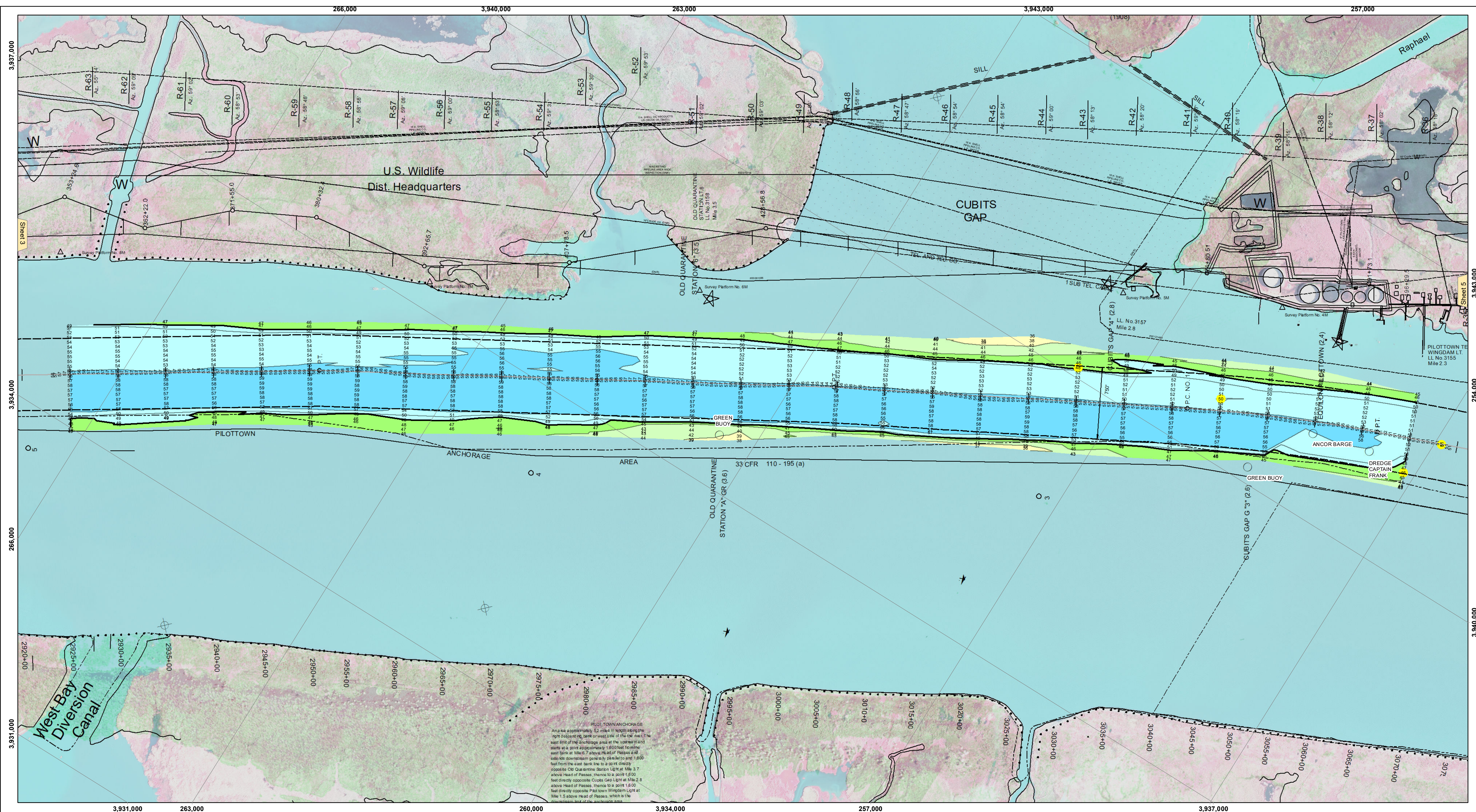


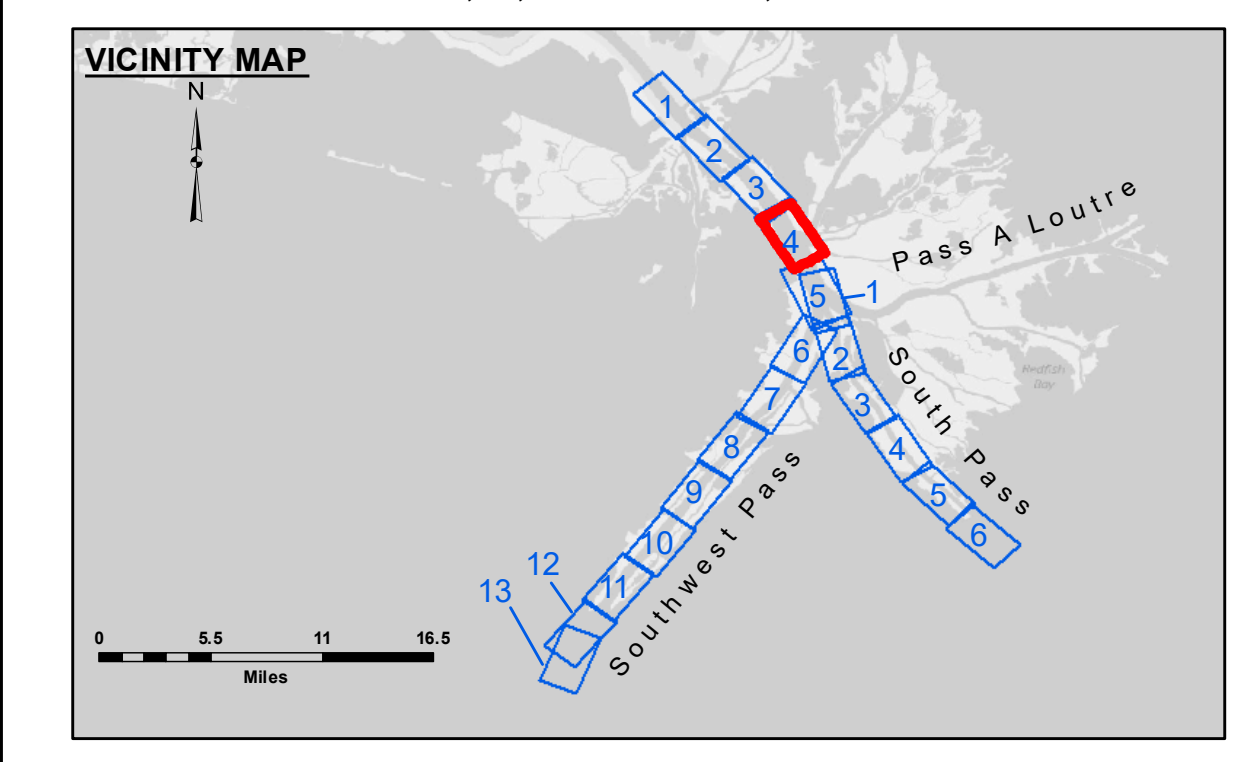


Distribution Liability: The data represents the results of data collection... The user is responsible for the results of the data...




Access Constraints: The United States Government furnishes these data... The user is responsible for the results of the data...

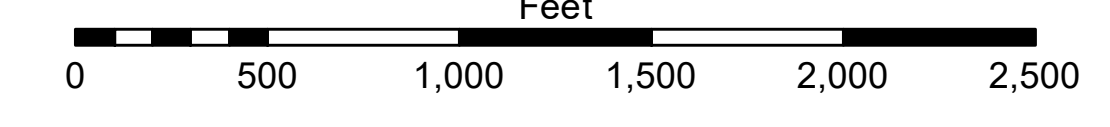
Table with columns: Submitted, Recommended, Approved. Values include JUC & DBD, TSS, and MSK.



LEGEND table with symbols for Federal Navigation Channel, Cable Area, Placement Area, Anchorage Area, Obstruction Point, Wrecks-Submerged, Borrow Area, Shoalest Sounding, Beacons, Red Navigation Buoy, Green Navigation Buoy, and depth contours.



Gage Reading: 1.4 MLLW @ PILOT TOWN @ 0915
Sea Conditions: CALM
Bessel Name: BLANCHARD
Survey Type: CONDITION, SB
Sounding Frequency: LOW



NOTES: Horizontal Coordinate System: North American Datum of 1983 (NAD83)... Vertical Datum: Soundings are shown in feet and indicate depths below Mean Lower Low Water (MLLW, 07-11)...

MISSISSIPPI RIVER - B.R. TO GULF
SOUTHWEST PASS - SHEET 4
SW_04_SWP_20201023_CS
23 October 2020

Sheet Reference Number
4 of 13
Revision Number: 4.1-20191105