

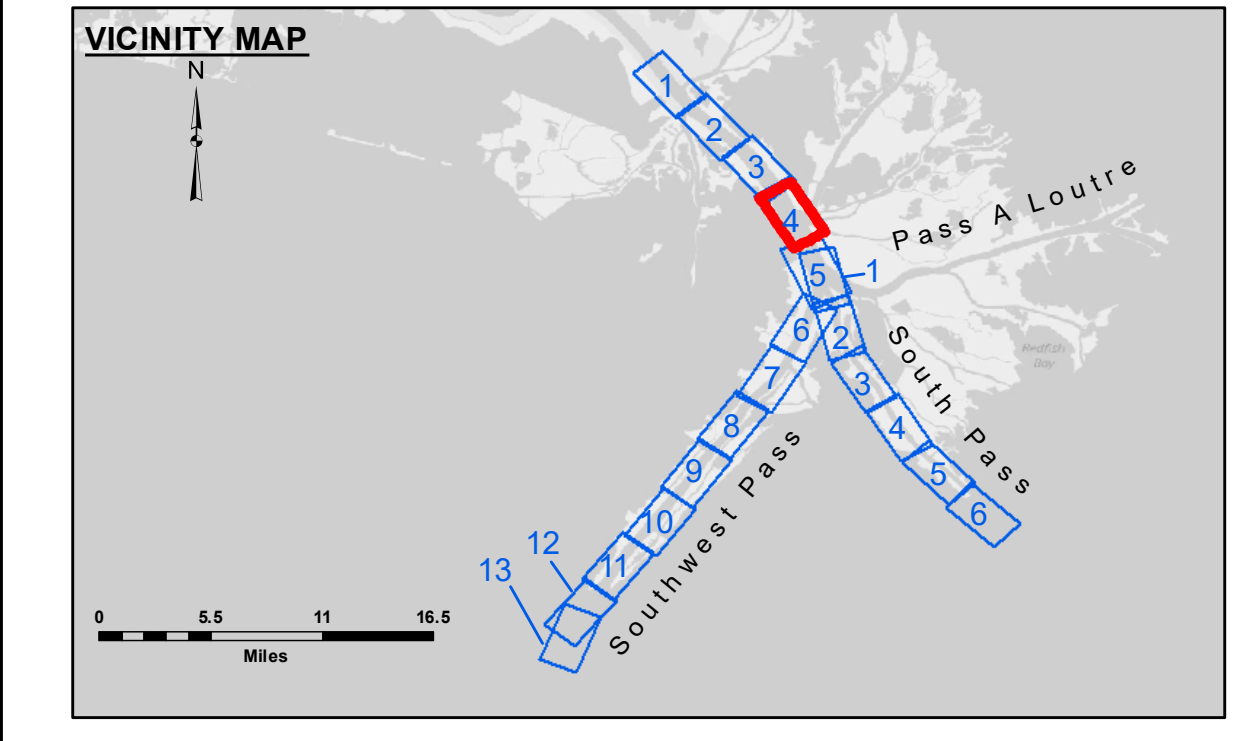
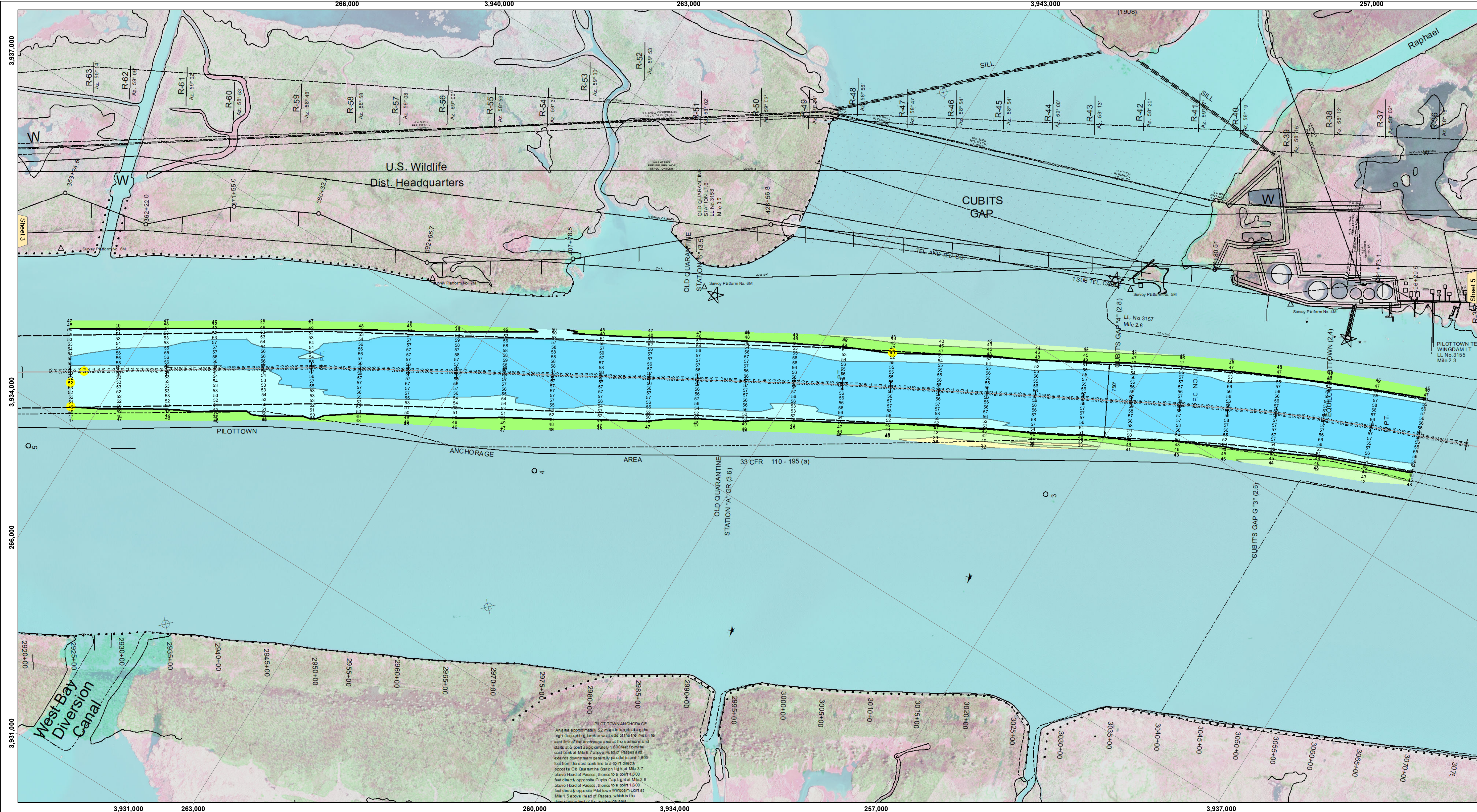


Distribution Liability: The data represents the results of data collection... The user is responsible for the results... The information depicted on the map represents the results of a... to represent the general condition existing at that time.


Table with 3 columns: Surveyed By (JH & RCC), Plotted By (TSS), Checked By (MSK). Includes project title and date.

MISSISSIPPI RIVER - B.R. TO GULF SOUTHWEST PASS - SHEET 4 SW_04_SWP_20210728_CS 28 July 2021

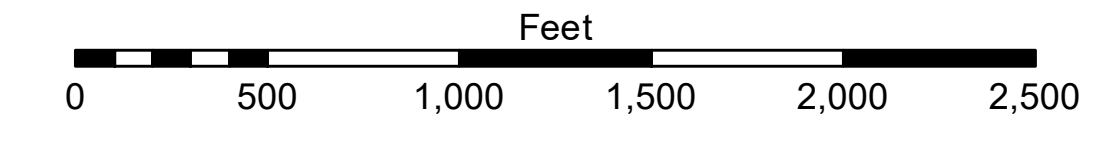
Sheet Reference Number 4 of 13



LEGEND table with symbols for Federal Navigation Channel, Cable Area, Borrow Area, Shoalest Sounding, Anchorage Area, Obstruction Point, Wrecks-Submerged, Placement Area, Beacon, Red Navigation Buoy, Green Navigation Buoy, and Project Depth Contour.



Gage Reading: 0.5 MLLW @ PILOT TOWN @ 0905
Sea Conditions: CALM, FLUFF
Vessel Name: JOHN BOPP
Survey Type: CONDITION, SB
Sounding Frequency***: LOW



NOTES: Horizontal Coordinate System: North American Datum of 1983 (NAD83)... Vertical Datum: Soundings are shown in feet and indicate depths below Mean Lower Low Water (MLLW, 12-16)...