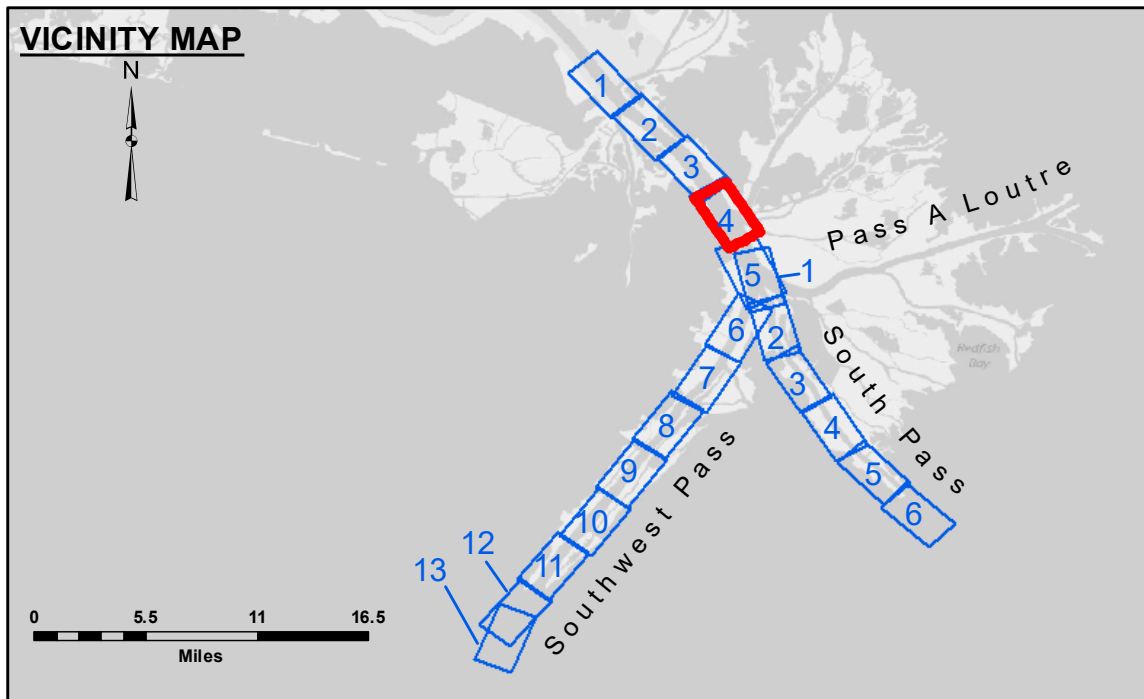



Distribution Liability: The data represents the results of data collection... The user is responsible for the results and accuracy of the data... The user is responsible for the results and accuracy of the data...

Table with columns: Submitted, Recommended, Approved. Rows: Surveyed By (JH & RCC), Plotted By (TSS), Checked By (MSK).


MISSISSIPPI RIVER - B.R. TO GULF SOUTHWEST PASS - SHEET 4 SW\_04\_SWP\_20211027\_CS\_B2B 27 October 2021



LEGEND table listing symbols for Federal Navigation Channel, Cable Area, Borrow Area, Shoalest Sounding, Anchorage Area, Beacon, Obstruction Point, Wrecks-Submerged, Placement Area, and various depth contours.



Gage Reading: 0.5 MLLW @ PILOT TOWN @ 1000 Sea Conditions: CHOPPY Vessel Name: JOHN BOPP Survey Type: CONDITION, SB Sounding Frequency\*\*\*: LOW



NOTES: Horizontal Coordinate System: North American Datum of 1983 (NAD83), projected to the State Plane Coordinate System (SPCS), Louisiana South Zone... Vertical Datum: Soundings are shown in feet and indicate depths below Mean Lower Low Water (MLLW, 12-16)...

Sheet Reference Number 4 of 13

Revision Number: 4.2-20210420