



Distribution Liability: The data represents the results of data collection... The user is responsible for the results... The user is responsible for the results...

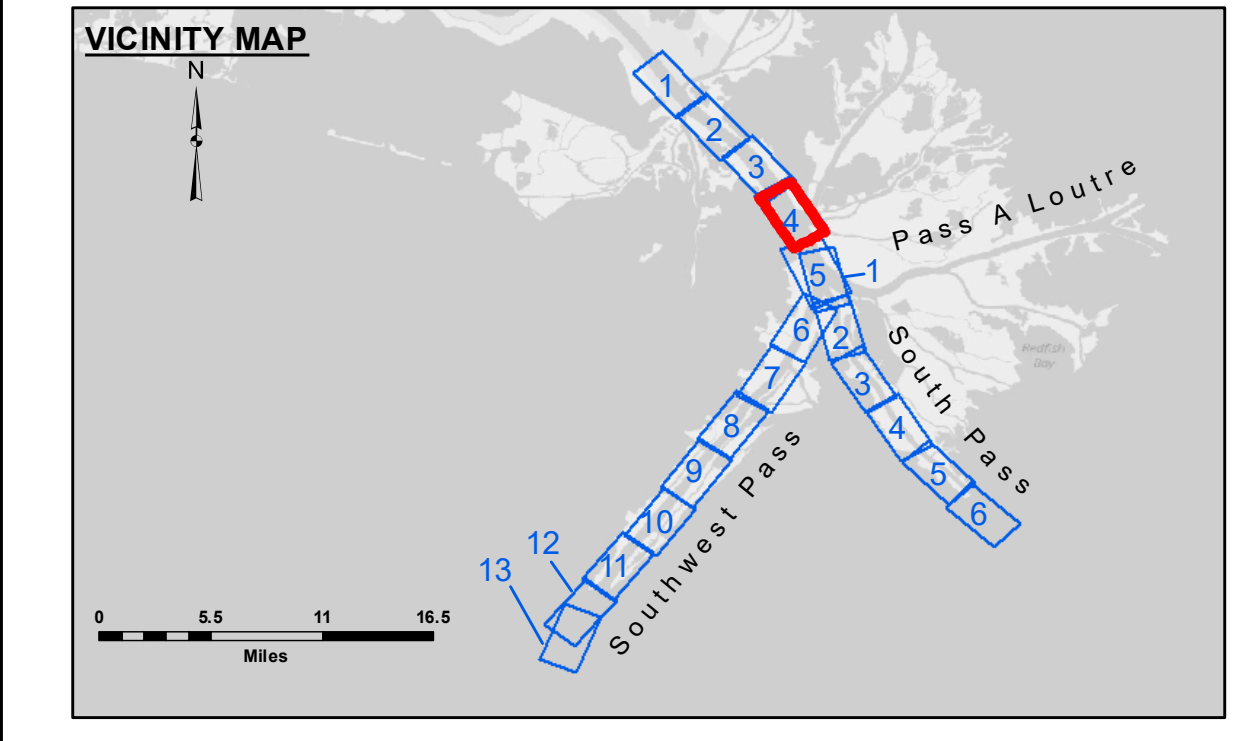
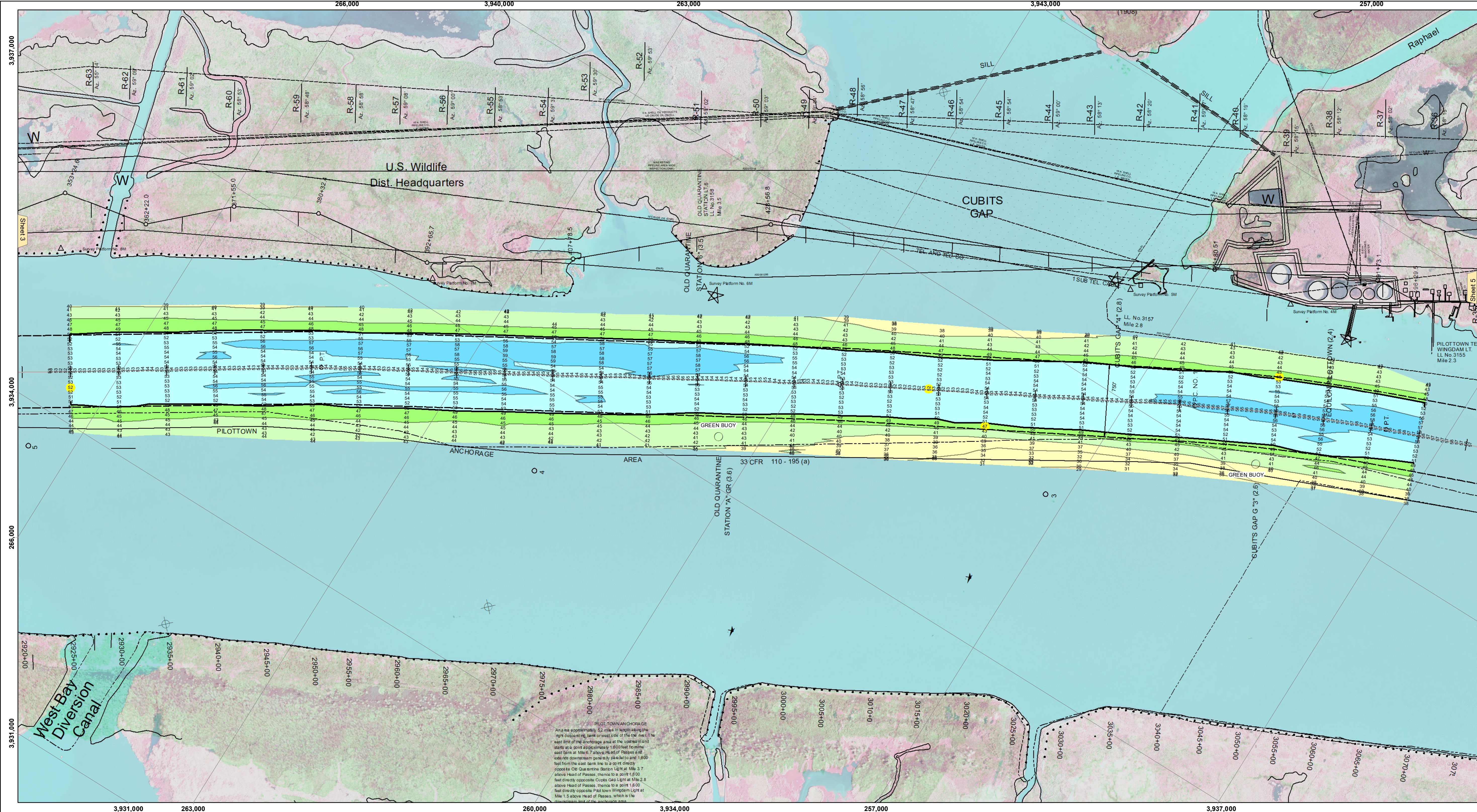
Accession: The United States Government furnishes these data and the recipient accepts and uses them with the express understanding that the data are not to be used for any purpose other than that for which they were provided...

Table with columns: Submitted, Recommended, Approved, Surveyed By, Plotted By, Checked By. Includes names MGF & JJC, RSL, MSK.

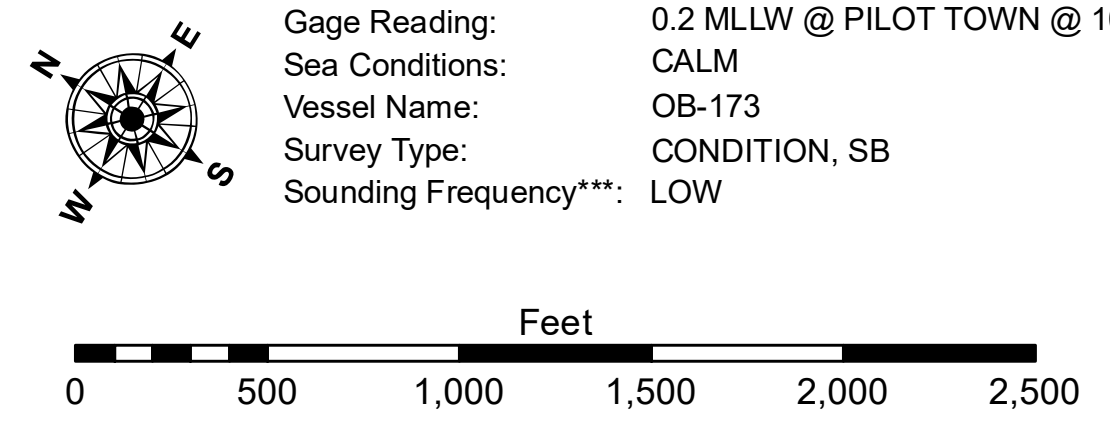
MISSISSIPPI RIVER - B.R. TO GULF SOUTHWEST PASS - SHEET 4 SW\_04\_SWP\_20220720\_CS 20 July 2022

Sheet Reference Number 4 of 13

Revision Number: 4.2-20220629



LEGEND table with symbols and descriptions: Federal Navigation Channel, Cable Area, Borrow Area, Shoalest Sounding, Anchorage Area, Obstruction Point, Wrecks-Submerged, Placement Area, Beacon, General, Red Navigation Buoy, Green Navigation Buoy.



NOTES: Horizontal Coordinate System: North American Datum of 1983 (NAD83)... Vertical Datum: Soundings are shown in feet and indicate depths below Mean Lower Low Water (MLLW, 12-16)...