

Distribution Liability: The data represents the results of data collection... The user is responsible for the results and accuracy of the data for their intended use.

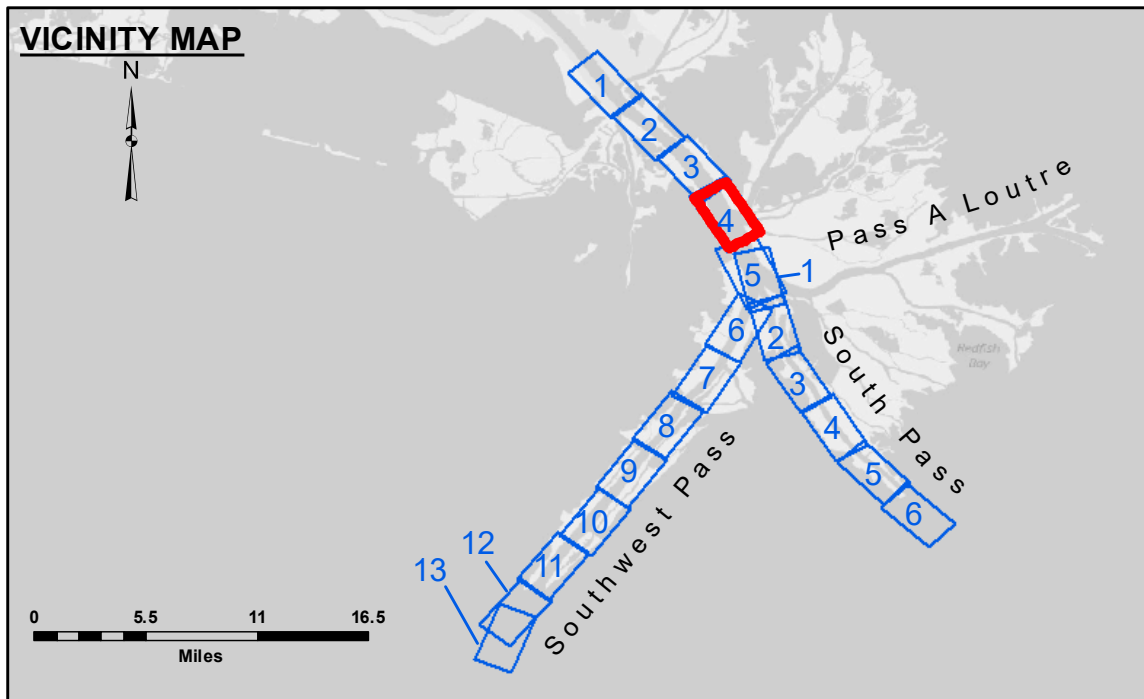
Access Constraints: The United States Government furnishes these data and the recipient accepts and uses them with the express understanding that the data are not to be used for any purpose other than that for which they were provided.

Table with columns: Submitted, Recommended, Approved. Includes names MGF & JJC, TSS, and MSK.


MISSISSIPPI RIVER - B.R. TO GULF SOUTHWEST PASS - SHEET 4 SW_04_SWP_20220727_CS 27 July 2022

Sheet Reference Number 4 of 13

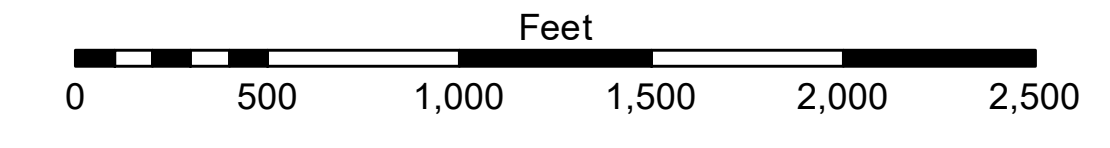
Revision Number: 4.2-20220629



LEGEND table with symbols and descriptions: Federal Navigation Channel, Cable Area, Borrow Area, Shoalest Sounding, Beacon, Red Navigation Buoy, Green Navigation Buoy, etc.



Gage Reading: 1.1 MLLW @ PILOT TOWN @ 0930
Sea Conditions: CALM
OB-173
Survey Type: CONDITION, SB
Sounding Frequency***: LOW



NOTES: Horizontal Coordinate System: North American Datum of 1983 (NAD83)... Vertical Datum: Soundings are shown in feet and indicate depths below Mean Lower Low Water (MLLW, 12-16)...