



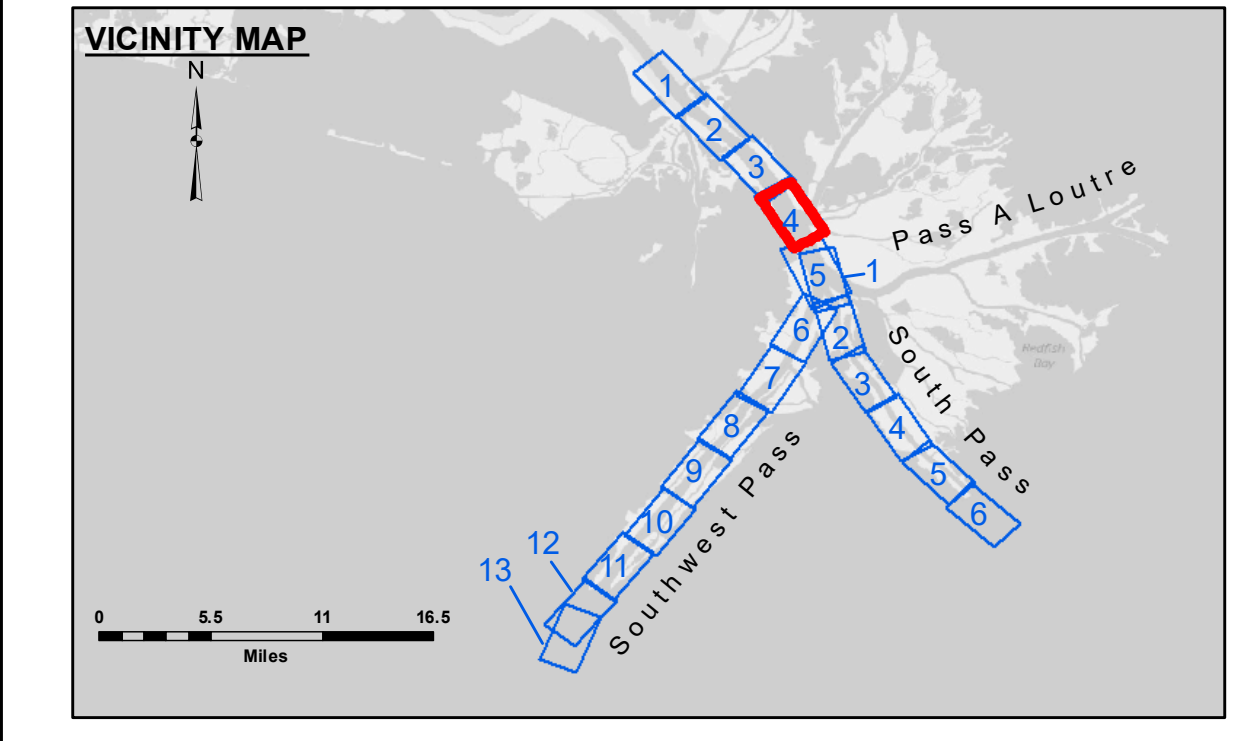
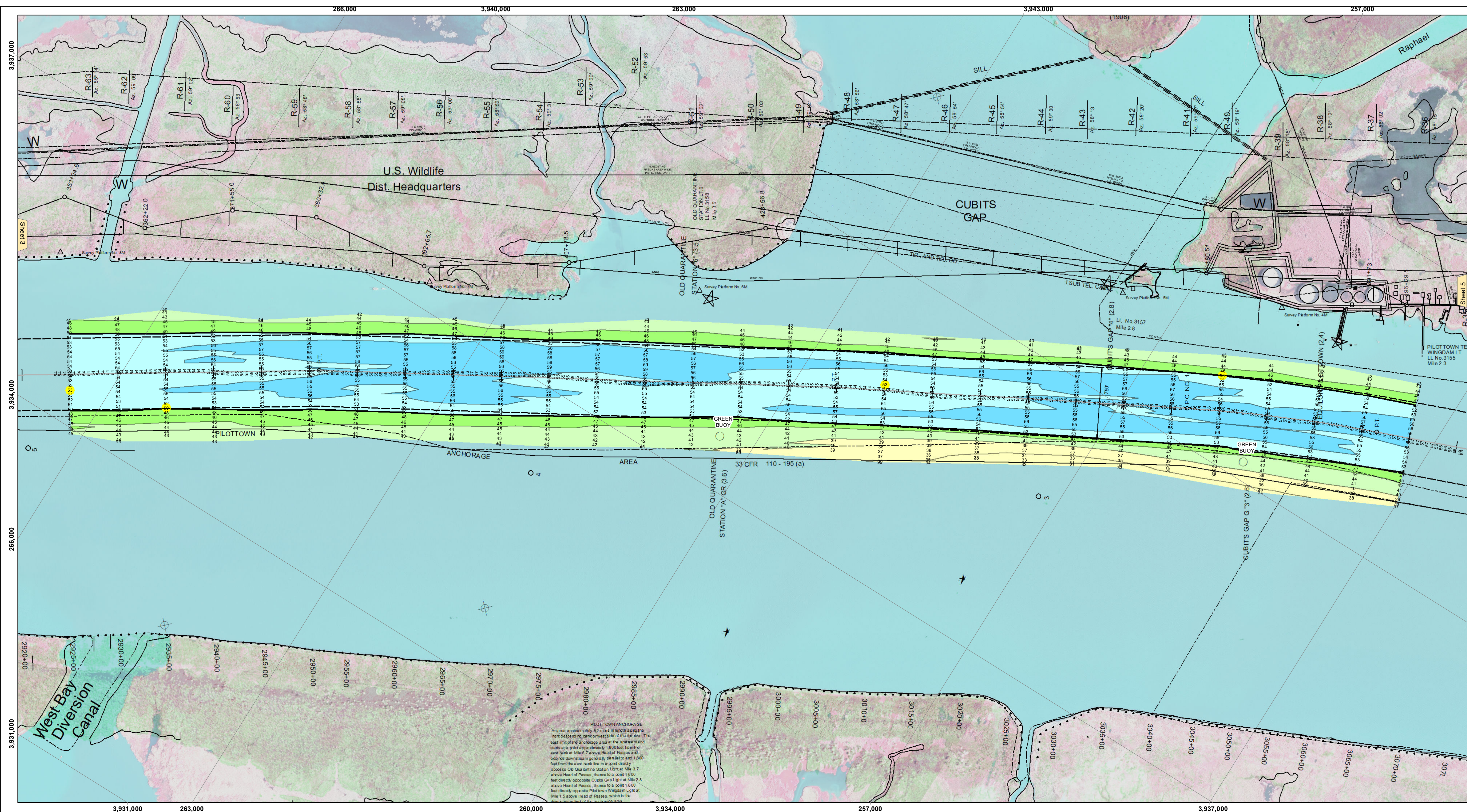
Distribution Liability: The data represents the results of data collection... This information depicted on the map represents the results of a... to represent the general condition existing at that time.

Table with columns: Submitted, Recommended, Approved. Values: JTB & DBD, RSL, MSK.

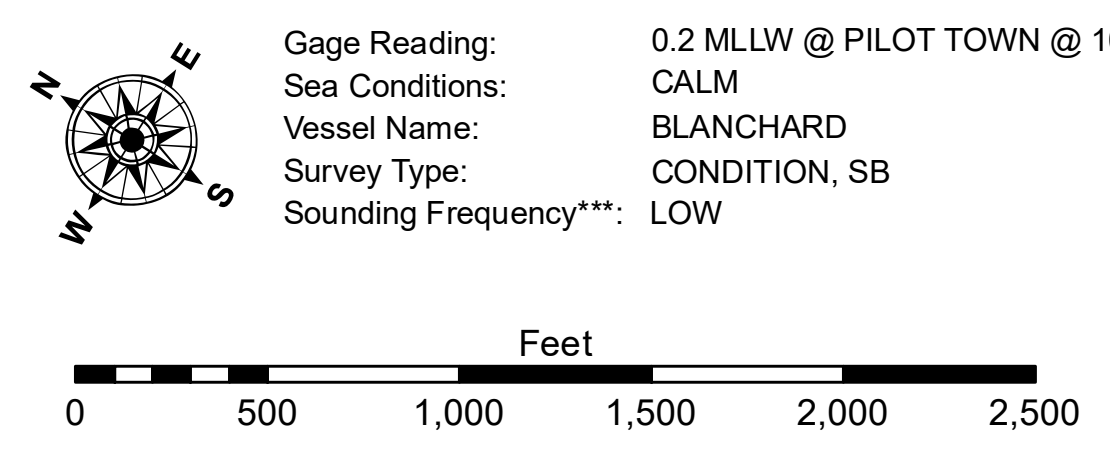
MISSISSIPPI RIVER - B.R. TO GULF SOUTHWEST PASS - SHEET 4 SW_04_SWP_20221107_CS 07 November 2022

Sheet Reference Number 4 of 13

Revision Number: 4.2-2022(64)20



LEGEND table listing symbols for Federal Navigation Channel, Cable Area, Borrow Area, Shoalest Sounding, Anchorage Area, Obstruction Point, Wrecks-Submerged, Placement Area, Beacon, General, Red Navigation Buoy, Green Navigation Buoy, and depth contours from -10' to -55' and below.



NOTES: Horizontal Coordinate System: North American Datum of 1983 (NAD83)... Vertical Datum: Soundings are shown in feet and indicate depths below Mean Lower Low Water (MLLW, 12-16)...