



Distribution Liability: The data represents the results of data collection... The user is responsible for the results...

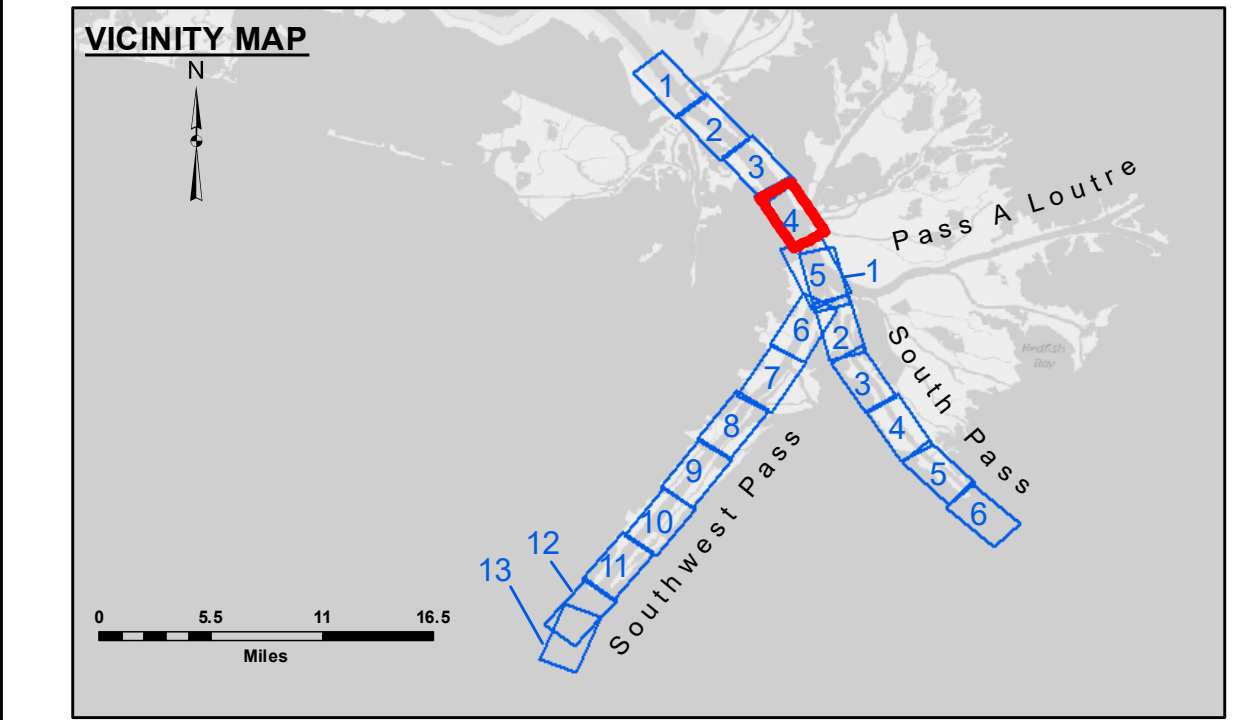
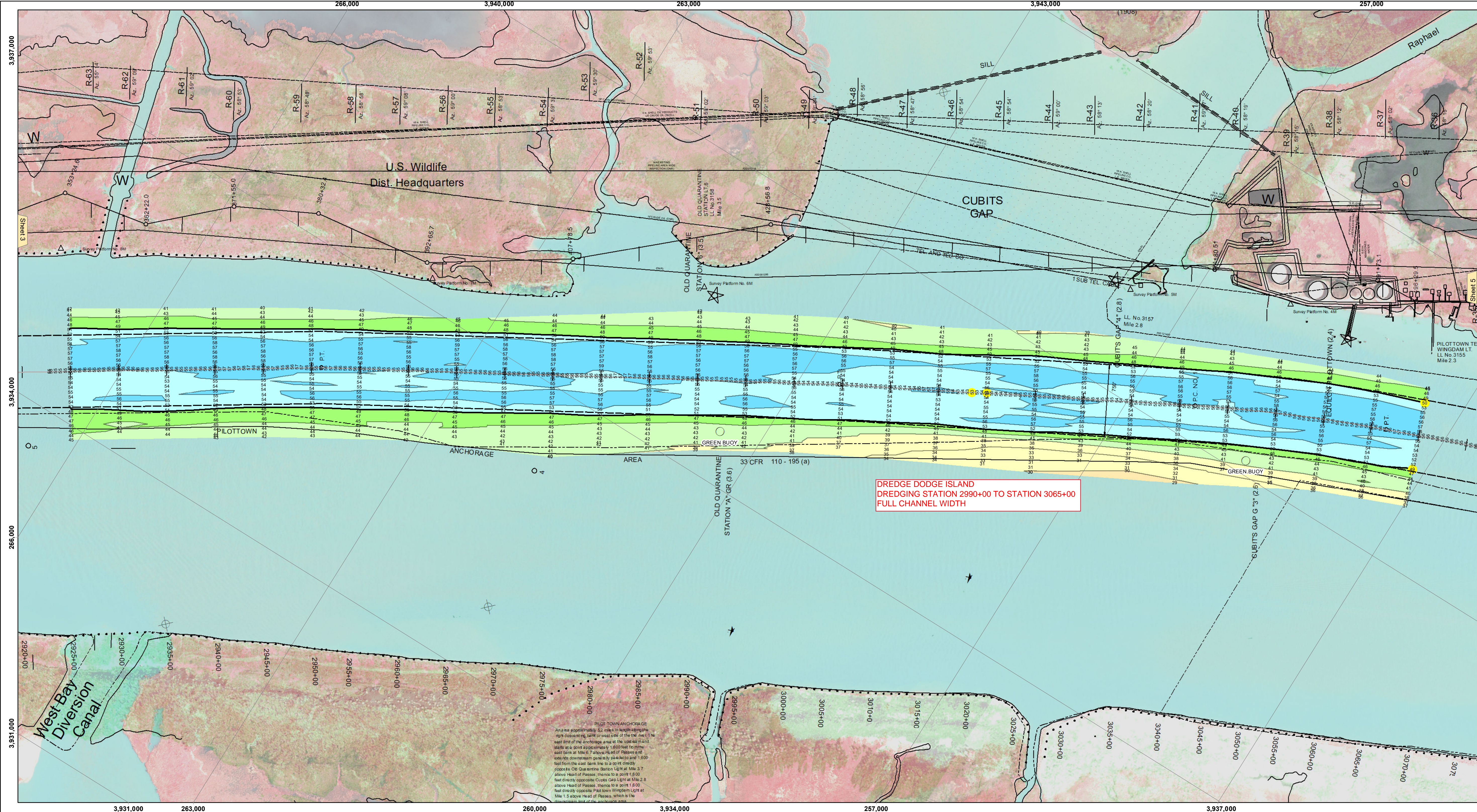
Access: Contractors, The United States Government furnishes these data... The recipient may not transfer these data...

Table with columns: Surveyed By (LLB & JJC), Plotted By (TSS), Checked By (MSK), and other project details.


MISSISSIPPI RIVER - B.R. TO GULF SOUTHWEST PASS - SHEET 4 SW_04_SWP_20230503_CS 03 May 2023

Sheet Reference Number 4 of 13

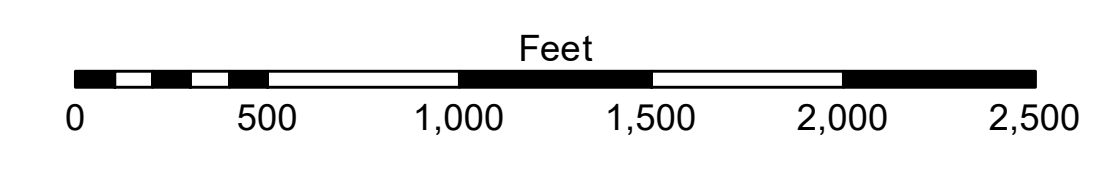
Revision Number: 4.2-20230429



LEGEND table listing symbols for Federal Navigation Channel, Cable Area, Borrow Area, Shoalest Sounding, Beacon, Red Navigation Buoy, Green Navigation Buoy, etc.



Gage Reading: 0.3 MLLW @ PILOT TOWN @ 0925
Sea Conditions: CALM
Vessel Name: OB-173
Survey Type: CONDITION, SB
Sounding Frequency***: LOW



NOTES: Horizontal Coordinate System: North American Datum of 1983 (NAD83)... Vertical Datum: Soundings are shown in feet and indicate depths below Mean Lower Low Water (MLLW, 12-16)...