



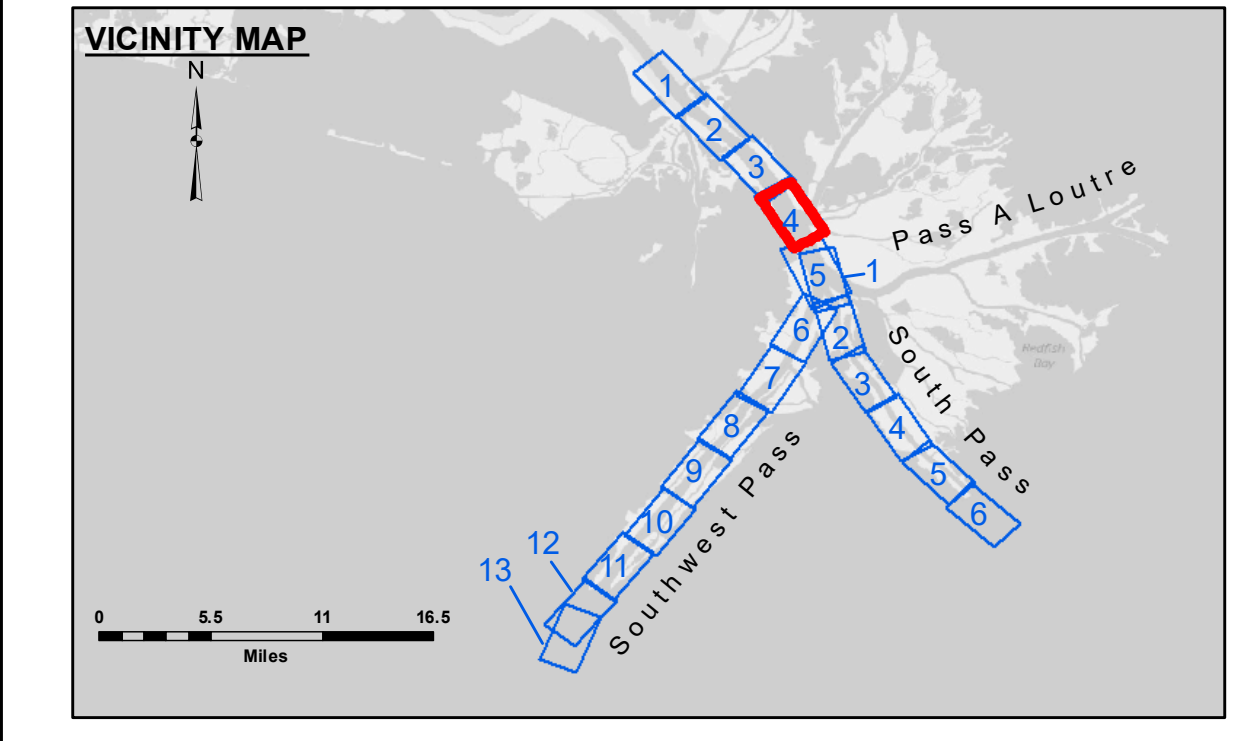
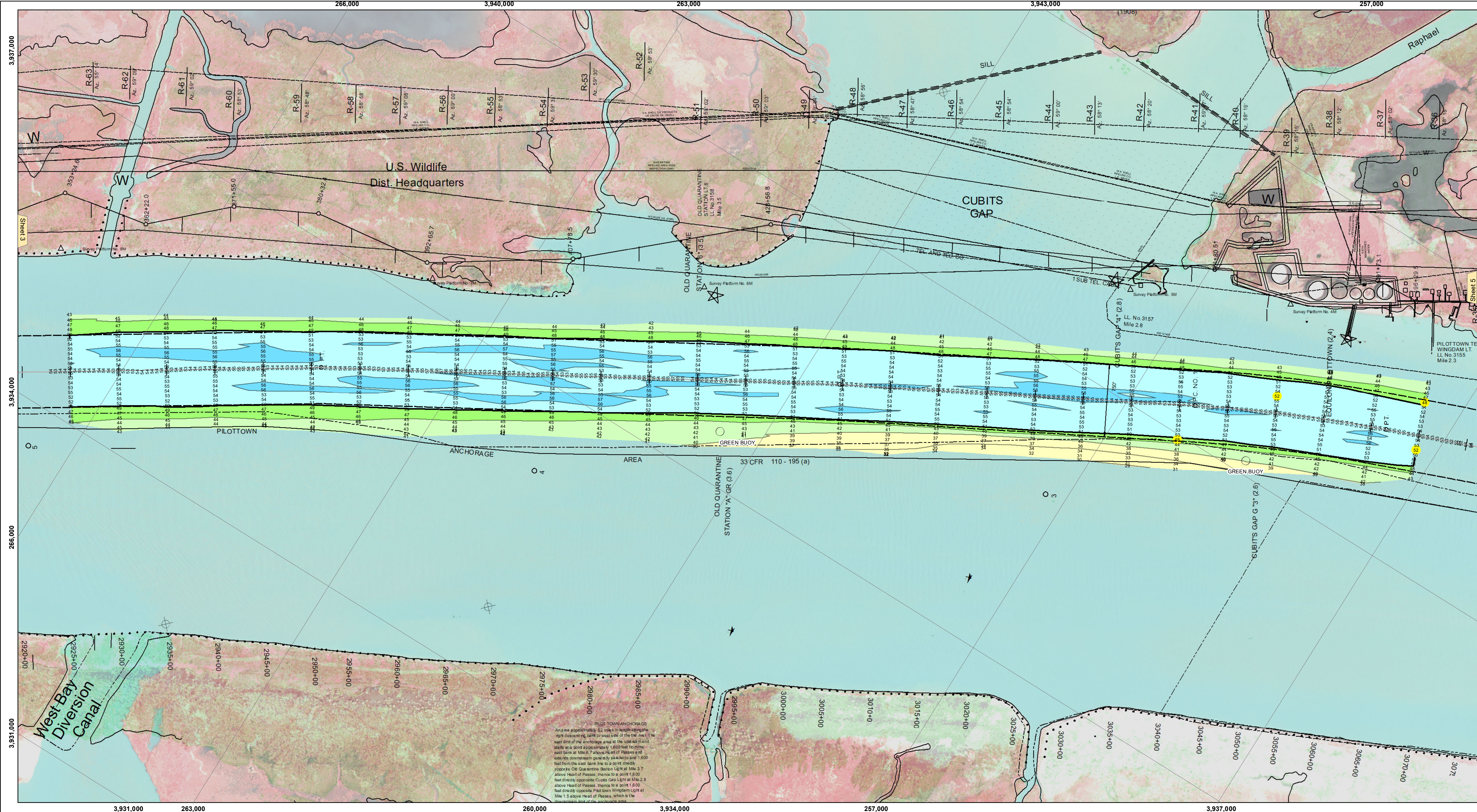
Distribution Liability: The data represents the results of data collection... The user is responsible for the results...

Table with columns: Submitted, Recommended, Checked, Approved. Values include JUC & RCC, TSS, MSK.

MISSISSIPPI RIVER - B.R. TO GULF SOUTHWEST PASS - SHEET 4 SW_04_SWP_20230623_CS 23 June 2023

Sheet Reference Number 4 of 13

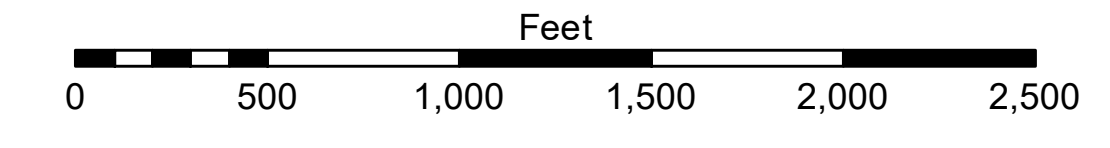
Revision Number: 4.2-20230623



LEGEND table with symbols for Federal Navigation Channel, Cable Area, Borrow Area, Shoalest Sounding, Beacons, Obstruction Points, Wrecks, and depth contours.



Gage Reading: 0.5 MLLW @ PILOT TOWN @ 0915. Sea Conditions: CALM. Vessel Name: TOBIN. Survey Type: CONDITION, SB. Sounding Frequency: LOW.



NOTES: Horizontal Coordinate System: North American Datum of 1983 (NAD83)... Vertical Datum: Soundings are shown in feet and indicate depths below Mean Lower Low Water (MLLW, 12-16)...