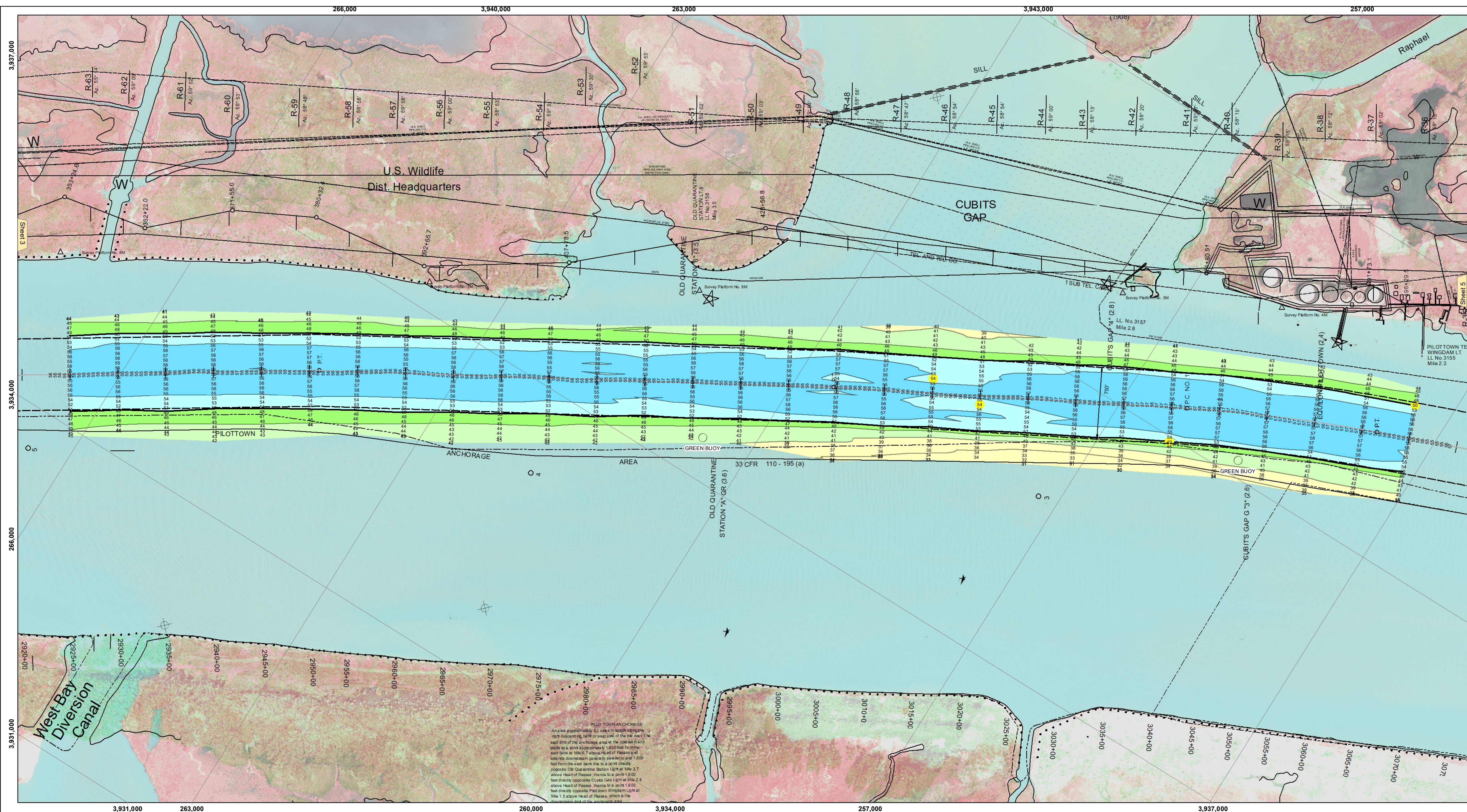


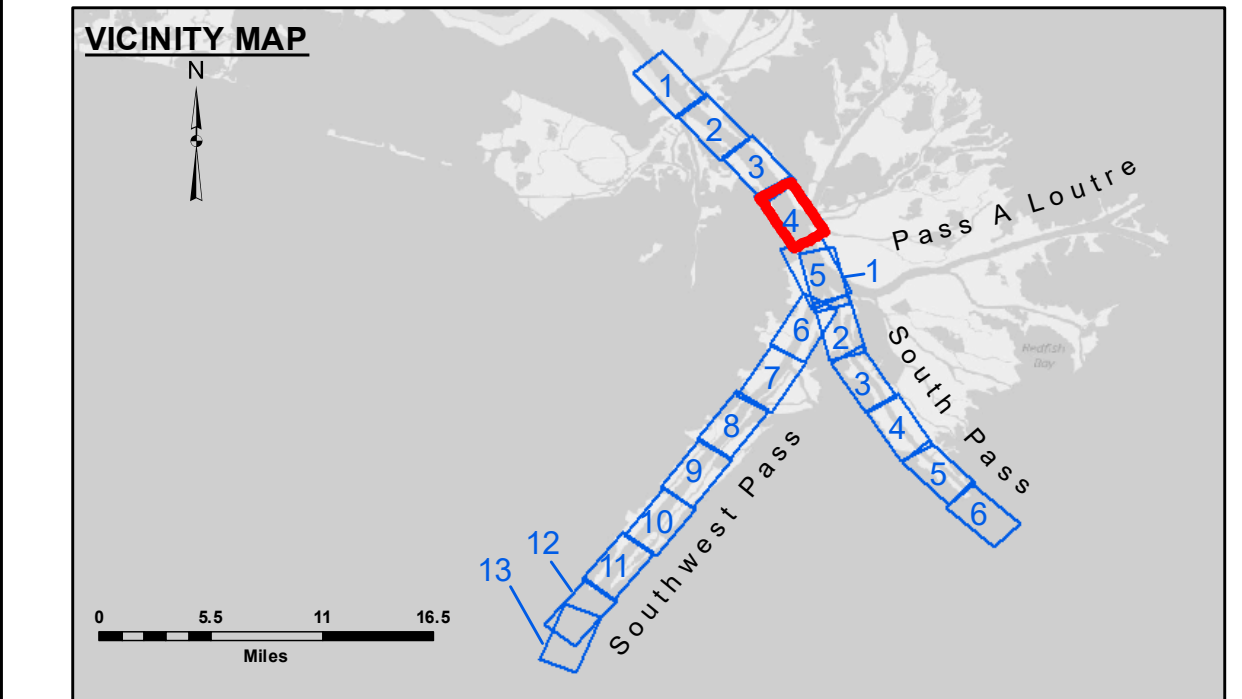


Distribution Liability: The data represents the results of data collection... The user is responsible for the results... The user is responsible for the results...



Access Constraints: The United States Government furnishes these data and the recipient accepts and uses them with the express understanding that the data are not to be used for any purpose...

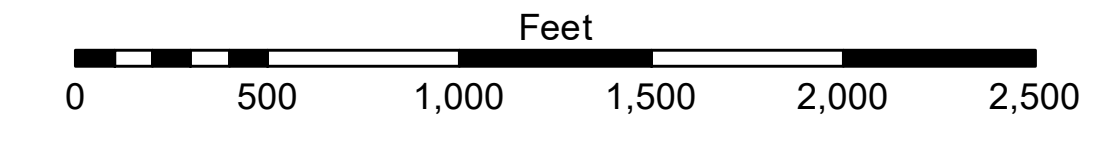
Table with 3 columns: Surveyed By (JTB & DBD), Plotted By (TSS), Checked By (MSK). Includes U.S. Army Corps of Engineers New Orleans District header.



LEGEND table defining symbols for Federal Navigation Channel, Cable Area, Borrow Area, Shoalest Sounding, Anchorage Area, Obstruction Point, Wrecks-Submerged, Placement Area, Beacon, Red Navigation Buoy, Green Navigation Buoy, and Project Depth Contour.



Gage Reading: 1.1 MLLW @ PILOT TOWN @ 0920
Sea Conditions: CALM
Vessel Name: BLANCHARD
Survey Type: CONDITION, SB
Sounding Frequency***: LOW



NOTES: Horizontal Coordinate System: North American Datum of 1983 (NAD83)... Vertical Datum: Soundings are shown in feet and indicate depths below Mean Lower Low Water (MLLW, 12-16)...

MISSISSIPPI RIVER - B.R. TO GULF
SOUTHWEST PASS - SHEET 4
SW_04_SWP_20231025_CS
25 October 2023

Sheet Reference Number
4 of 13

Revision Number: 4.2-20230429