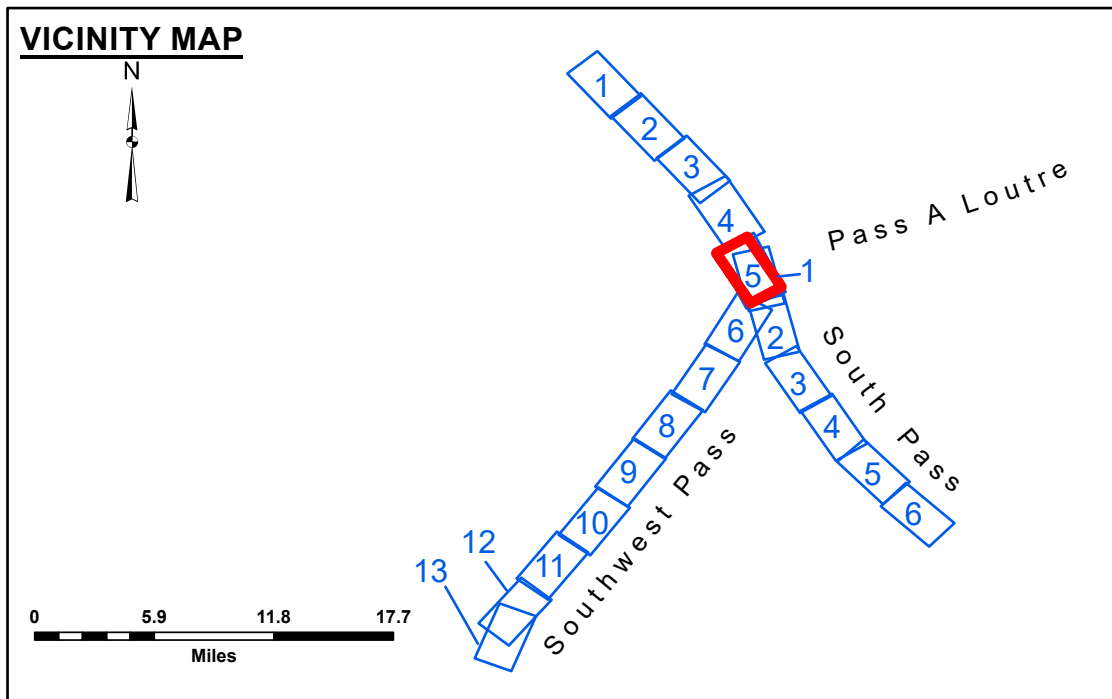

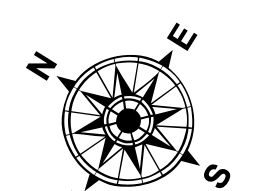


**PILOT TOWN ANCHORAGE**  
 An area approximately 5.2 miles in length along the right descending bank or west side of the river. The east limit of the anchorage area at the upstream end starts at a point approximately 1,600 feet from the east bank at Mile 6.7 above Head of Passes and extends downstream generally parallel to and 1,600 feet from the east bank line to a point directly opposite Old Quarantine Station Light at Mile 3.7 above Head of Passes, thence to a point 1,600 feet directly opposite Cubits Gap Light at Mile 2.8 above Head of Passes, thence to a point 1,600 feet directly opposite Pilot town Wingdam Light at Mile 1.5 above Head of Passes, which is the downstream limit of the anchorage area.



| LEGEND                           |                         | 3 Fluff Thickness (feet)* |  |
|----------------------------------|-------------------------|---------------------------|--|
| --- Federal Navigation Channel   | ○ Cable Area            | ■ -10' and above          |  |
| — Federal Navigation Center Line | □ Placement Area        | ■ -10' to -20'            |  |
| — As-built Pipeline/Cable        | □ Anchorage Area        | ■ -20' to -30'            |  |
| ..... Unconfirmed Pipeline/Cable | ⊗ Obstruction Point     | ■ -30' to -40'            |  |
| — Project Depth Contour          | ⊗ Wrecks-Submerged      | ■ -40' to -45'            |  |
|                                  | ★ Beacon, General       | ■ -45' to -50'            |  |
|                                  | ◆ Red Navigation Buoy   | ■ -50' to -55'            |  |
|                                  | ◆ Green Navigation Buoy | ■ -55' and below          |  |
|                                  | ■ Borrow Area           |                           |  |
|                                  | ● Shoalest Sounding**   |                           |  |



Gage Reading: 0.7 MLLW @ P.T. (01525) @ 0905  
 Sea Conditions: CALM  
 Vessel Name: TOBIN  
 Survey Type: CONDITION, SB  
 Sounding Frequency\*\*\*: LOW

**NOTES:**  
 Horizontal Coordinate System: North American Datum of 1983 (NAD83), projected to the State Plane Coordinate System (SPCS), Louisiana South Zone. Distance units in U.S. Survey Feet.  
 Vertical Datum: Soundings are shown in feet and indicate depths below Mean Lower Low Water (MLLW, 12-16). Datum Relationships for gage 01525 as of March 2020: 0.0' NAVD83, 2009.55 = -0.53' MLLW = 2.97' MLG  
 Distances on the Mississippi River, above and below Head of Passes are shown at 1 mile intervals.  
 The location of navigation aids are based on and provided by the U.S. Coast Guard.  
 2024 Aerial Photography data source: Optimal GEO (1998 DOQQ in green)  
 Reference is N.O.A.A. Navigation Chart No. 11361.  
 \*\* Shoalest Sounding per Quarter per Reach.  
 \*\*\* High frequency (200 kHz) survey data represents the first signal return at a sounding location and will include suspended solids, known as "fluff", if present. Low frequency (24 kHz) survey data normally penetrates through this "fluff" layer to depict elevations of consolidated bottom material. Low frequency accuracies may vary depending on channel conditions and fathometer settings.



**DISCLAIMER:** The United States Government furnishes these data and the recipient accepts and uses them with the express understanding that the United States Government makes no warranty, expressed or implied concerning the accuracy, completeness, reliability, or the use of the data furnished. The United States Government will not be liable for any damage or loss, including consequential damage, arising out of the use of the data furnished. The recipient agrees to indemnify and hold the United States Government harmless from any and all claims, damages, and expenses, including reasonable attorneys' fees, that may be asserted against or incurred by the United States Government or its employees, agents, or contractors, in connection with the use of the data furnished. The information depicted on this map represents the results of a survey conducted on or about the date of publication. This data is intended for U.S. Army Corps of Engineers use only. Project numbers listed are for Army Agency use.

**DISCLAIMER:** The United States Government furnishes these data and the recipient accepts and uses them with the express understanding that the United States Government makes no warranty, expressed or implied concerning the accuracy, completeness, reliability, or the use of the data furnished. The United States Government will not be liable for any damage or loss, including consequential damage, arising out of the use of the data furnished. The recipient agrees to indemnify and hold the United States Government harmless from any and all claims, damages, and expenses, including reasonable attorneys' fees, that may be asserted against or incurred by the United States Government or its employees, agents, or contractors, in connection with the use of the data furnished. The information depicted on this map represents the results of a survey conducted on or about the date of publication. This data is intended for U.S. Army Corps of Engineers use only. Project numbers listed are for Army Agency use.

|              |                                      |           |
|--------------|--------------------------------------|-----------|
| Submitted:   | Surveyed By:                         | JUC & MGF |
| Recommended: | Plotted By:                          | TSS       |
| Approved:    | Chief, Survey Section                |           |
|              | Checked By:                          | MSK       |
|              | Chief, Waterways Maintenance Section |           |

**MISSISSIPPI RIVER - B. R. TO GULF  
 SOUTHWEST PASS - SHEET 5  
 SW\_05\_SWPX\_20241025\_CS  
 25 October 2024**

**Sheet Reference Number  
 5 of 13**

Revision Number: 5.23.12.3-3.23.12.3